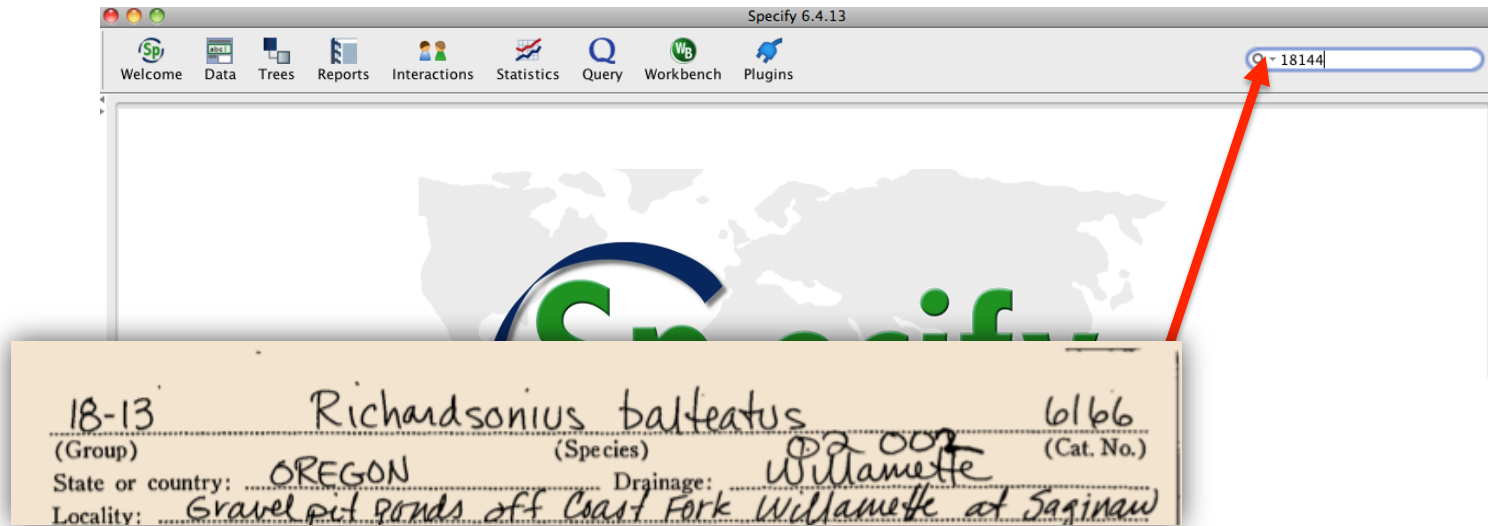


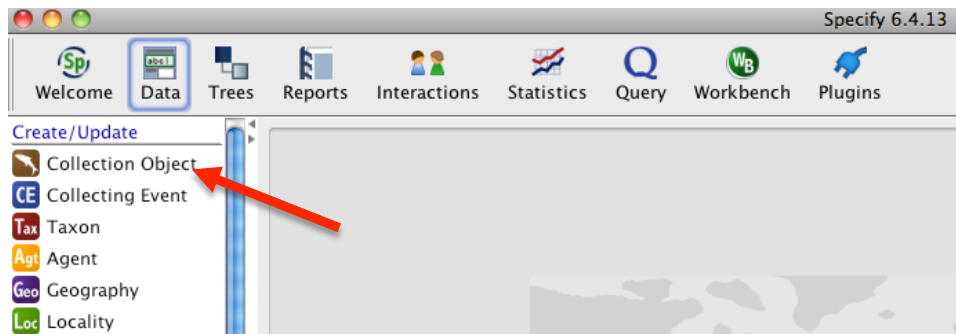
Oregon State Ichthyology Collection

HOW TO GUIDE- Entering card records

Step 1: Search Specify to see if this record has already been entered. A) If results appear, check to make sure they are the same as what is on the card and mark the card with a sharpie on the edge of the card above where the catalog number is written if it is not already. ALWAYS CHECK EVEN IF THE CARD IS MARKED. B) If nothing comes up, continue to STEP 2



Step 2: To create a “new” collection object for the card in Specify, select the Data icon and then click on “Collection Object” underneath the Create/Update field on the left.



Oregon State Ichthyology Collection

HOW TO GUIDE- Entering card records

Step 3: Collection Object data section

- 1) Enter the catalog number
- 2) All card catalog material gets the "2009-IC-001" accession number
- 3) Search the original cataloger's name in the Cataloger section by entering the first few letters of the last name and pressing the ↵ key. If nothing comes up, create a new record for that cataloger. If only the initials or only a first name comes up, but this matches exactly what is on the card, assume that the name on the card represents the same individual that is already in the database.
- 4) KEEP today's date as the cataloged date (since the original cataloged date was not recorded)
- 5) Record verbatim anything written in the "Remarks" section on the card in the Remarks field

Collection Object + -

Catalog Number: 6166 Accession: 2009-IC-001 Orig Cat Number:

Cataloger: Long, Jim Cataloged Date: Full Date 02/03/2010

Remarks: Redside shiners in full spawning color collected along very fast riffle of mainstream and in quieter water off mainstream but with fast inlet.
Eggs also found (sparse) under and on the rocks of the riffle.

OSU 2293 (Back) (over)

Oregon State Ichthyology Collection

HOW TO GUIDE- Entering card records

Step 4: Determinations section

1. Enter the species name in the "Taxon" field. Start by entering the first few letters of the genus, then press ↵ to search our name database. If no match comes up, search the Catalog of Fishes (**See Appendix 1: Catalog of Fishes**) to see if this species name has been moved to a different genus or synonymized. Use the most current taxonomy available, but note that if you updating taxonomy in the database you will also need to print a new label for the specimen jar. (**See Appendix: Printing Labels**)
2. In most cases, the Confidence and Type Status will be left blank. If there a question mark or a "cf." designation in the species name, select "questionable" from this menu.
3. If a determiner (usually det. Is written before their name) or identifier is provided on the card, enter this in the determiner section. If not, leave this section blank.
4. Enter the date of determination in the ID Date field. If not provided (this is often the case), leave it blank.

▼ Determinations + -

Taxon: Richardsonius balteatus ⌵ ✎ + 🔍 Current

Preferred Taxon: Richardsonius balteatus

Confidence: ⌵

ID Date: Full Date ⌵ Determiner: Long, Jim ⌵ ✎ + 🔍 Type Status: None ⌵

Character 45% ISOP. Condition (when cat.): GOOD Number: 27

Sex: _____ Maturity: _____

Length to caudal in mm.: 32-50

Identified by: J. Long

(Back)

Oregon State Ichthyology Collection

HOW TO GUIDE- Entering card records

Step 5: Collecting Event

- 1) Search the Collecting Event section to see if the "Field No." on the card or a field number created for the collector (see **Appendix 2** for info on creating field numbers) exists in the database. If you find a matching field number in the database, check it using the pencil (edit) icon to verify that the information is the same as that on your card and proceed to **Step 6**. If not, proceed to **Step 6a**.

Collecting Event:	PER67-10
Preparations +	Add...
Prep Type	PER67-10; 06/24/1967; GRAVEL PIT OFF CST.FK.

Oregon State Ichthyology Collection

HOW TO GUIDE- Entering card records

Step 6a: Creating a new Collecting Event

- 2) If no Collecting Event exists for this record, create a new one by pressing the + icon to the right, which will open the Collecting Event window
- 3) If the card has a field number on it, enter it. Otherwise, create a Field Number- see **Appendix 2: Creating Field Numbers**
- 4) Select how the field number was made from the drop down (either from the original field notes or created during cataloging).
- 5) Usually a card only provides one date, enter this as the Start AND End date.
- 6) Enter time if provided: note that we use a 24-hour clock.
- 7) Select a collecting method from the drop down. If the method is not listed choose other or the closest match. Then, elaborate in the Method Detail field
- 8) Enter any remarks related specifically to the collecting event- Dist off Shore and Width Fields on card or other info
- 9) Search the Locality Field to see if the locality has already been entered. BE SURE to type out verbatim what is written on the card, but to check to discrepancies of the same site, search the first few words. If something comes up, make sure it is exactly the same as what is written on your card, including the latitude and longitude coordinates, before selecting it. If the locality does not appear in the database, proceed to **Step 6b**.

(Front)

The image shows a physical collecting card and a digital data entry form. The card is from the Oregon State University collection of fishes. It has handwritten entries for: Method of capture: frame net and 30' net; Orig. preserv.: 20% Formalin; Collected by: Reimers & Wallace; Date: VI:24:1967; Field no.: PER67-10. The digital form below has fields for: Field Number: PER67-10; Field Numbers...: Original Field Numbers; Start Date: Full Date 06/24/1967; End Date: Full Date 06/24/1967; Start Time: 1500; EndTime: ; Method: net, dip; Method Detail: framenet and 30' seine; Locality: GRAVEL PIT OFF COASTAL FORK OF WILLAMETTE R. AT SAGINAW, North America, United States, Oregon, Lane County, 43.8318790000, -123.; Remarks: . Red arrows indicate the mapping from the card to the form.

Depth of capture: Depth of water:

Method of capture: *frame net and 30' net*

Orig. preserv.: *20% Formalin* Time: *1500*

Collected by: *Reimers & Wallace* Date: *VI:24:1967*

Rec'd. from: Date rec'd.:

Obtained by: Field no.: *PER67-10*

(over)

COLLECTION OF FISHES, DEPT. FISHERIES AND WILDLIFE OREGON STATE UNIVERSITY

Field Number: PER67-10 Field Numbers... Original Field Numbers

Start Date: Full Date 06/24/1967 End Date: Full Date 06/24/1967 Start Time: 1500 EndTime:

Method: net, dip Method Detail: framenet and 30' seine

Locality: GRAVEL PIT OFF COASTAL FORK OF WILLAMETTE R. AT SAGINAW, North America, United States, Oregon, Lane County, 43.8318790000, -123.

Remarks:

Oregon State Ichthyology Collection

HOW TO GUIDE- Entering card records

10) Enter any Collecting Events Attributes provided on the card. The most frequent fields are: a) Velocity b) Min and max water depth c) Water and air temperature (note that these are separate fields) d) substrate, and e) Vegetation. Enter any other info that doesn't fit obviously into these fields in the Attribute Remarks. Velocity should be recorded in meters/second, depth in meters, and temperature in degrees Celsius. Convert these values as needed.

(Front)

The screenshot shows a digital form for entering collecting event attributes. A physical card is overlaid on the form, showing handwritten data. Red arrows point from the card to the corresponding fields in the form.

Card Data:

- Water: clear
- Vegetation:
- Bottom: gravel to rubble
- Temp: 66°F
- Current: swift - slow
- Depth of capture: Name of net and other

Form Fields:

- Station: []
- Vessel: []
- Min Depth: []
- Max Depth: []
- Temp H2O (C): 18.90
- pH: []
- Air Temp (C): []
- Substrate: gravel to rubble
- Clarity: Clear
- Salinity: []
- Vegetation: []
- Habitat Type: []
- Remarks: swift to slow current

11) Enter the collectors in the Collectors Field by pressing the + icon, use the down arrow search to see if the last name is already present. Add ALL collectors listed in the order listed. You'll need to enter them one at a time.

The screenshot shows the Collectors field in the data entry form. A dropdown menu is open, showing a search for 'Reimer' and a list of suggestions: 'Add...', 'Reimers, Paul', 'Reimers, S', and 'Reimers, P.'

Form Fields:

- Collectors: Reimer
- Remarks: []

12) Ignore the Collection Objects field: it fills in automatically.

13) Now, you are done! Save the new Event.

Oregon State Ichthyology Collection

HOW TO GUIDE- Entering card records

Step 6b: Creating a new Locality

- 1) Click the + symbol to the right of the Locality field to add a new Locality.
- 2) Enter what is written in the Locality verbatim, however, if there are any misspellings of locations (checked via Google) make a remark in the collecting events section.
- 3) Search the geography field for the MOST SPECIFIC geographic reference provided on the card (usually county in the US) or equivalent in other countries. If nothing comes up see **Appendix 3: Matching Localities**.
- 4) Enter any Lat Long data using the dropdown menu to select the correct format (Note in this example, the Lat Long is more specific than the card because this site was used by multiple collecting events). Old records often have information in degrees/minutes/seconds. Records generated after GPS technology became prevalent usually use decimal degrees.
- 5) Use the + to add any Locality Details provided on the card, usually just Drainage.
- 6) For localities in Oregon, we have formalized a set of drainages (see Appendix 4: Drainages), so be sure to set the drainage to match one of those categories. For other freshwater localities, enter the appropriate major river system. For example: Fraser, Snake, Orinoco, Amazon, Essequibo.
- 7) Save the Locality.

The screenshot shows a software window titled "Locality" with the following fields and values:

- Locality Name: Gravel pit ponds off coastal fork Willamette Riv. at Saginaw
- Geography: North America, United States, Oregon, Lane County
- Latitude: 43.831879 (N)
- Longitude: 123.041336 (W)
- Elev (m): 183.00
- Drainage: Columbia, Willamette
- UTM Easting: 496677.00

The overlaid specimen card (Front) contains the following handwritten information:

- 18-13 (Group)
- Richardsonius balteatus (Species)
- 6166 (Cat. No.)
- OREGON (State or country)
- Willamette (Drainage)
- Gravel pit ponds off Coastal Fork Willamette at Saginaw (Locality)
- 43.83° (Lat.)
- 123.05° (Long.)
- Lane (County)
- near (Water)

Red arrows indicate the mapping of data from the card to the software fields: from "Gravel pit ponds..." to "Locality Name", from "Lane County" to "Geography", from "43.831879" to "Latitude", from "123.041336" to "Longitude", from "Columbia, Willamette" to "Drainage", and from "43.83°" and "123.05°" to "Latitude" and "Longitude" respectively.

(Front)

Oregon State Ichthyology Collection

HOW TO GUIDE- Entering card records

Step 7: Preparations

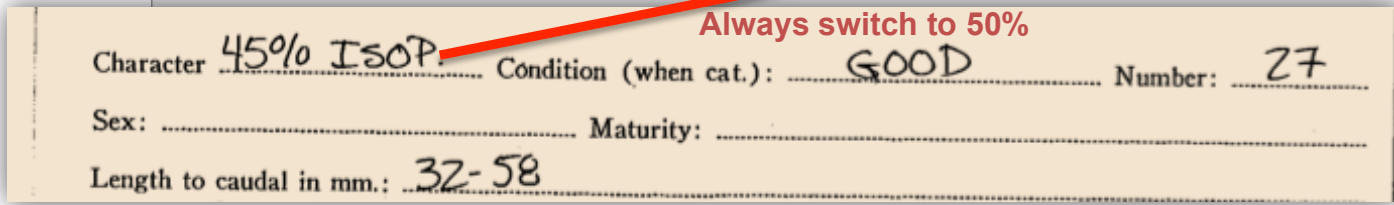
- 1) Press the + symbol to add new preparations information
- 2) Select the preparation type from the drop down. The most common are isopropanol, ethanol, cleared and stained, and (dry) skeletal.
- 3) Add the number of specimens in the count field (upper right corner on back of card)
- 4) Enter the storage medium in the Stor Med section. For most cards it will be some concentration of isopropanol. The cards will usually read between 36.5 and 45%, but WE HAVE STANDARDIZED THESE TO 50% in the bottles on the shelves, regardless of the concentration on the card. If other solutions are provided, such as formalin or ethanol, use those as appropriate.
- 5) Rarely, the preparation date will be provided, add this in the specific field. Usually, ignore this field.
- 6) If the specimen is in a tank, add that information in the Storage field. The specific tank designations are listed in the Storage tree (available from the trees icon in the header bar)

isopropanol - 27

Prep Type: isopropanol Prepared Date: Full Date MM/DD/YYYY Is On Loan

Count: 27 Stor Med: 50% ISOP Storage:

Help Cancel Acc



(Back)

Oregon State Ichthyology Collection

HOW TO GUIDE- Entering card records

Step 8: Collection object attributes

- 1) Press the + symbol to add new collection object attribute data
- 2) Sometimes, the card may provide information for the fields in this area- check for this
- 3) Usually, the only data provided for this field is a range of standard lengths or SL. If only one length is provided, add this as the Min SL. If a range is provided, give the min and max as shown below. If lengths are provided in any unit other than mm, convert to mm.
- 4) If tissues are associated with a lot, list ALL tissue numbers separated by commas. This allows searches for particular tissues.

The screenshot shows a digital form titled "Col Obj Attribute" with several input fields. A handwritten card is overlaid on the form, with red arrows pointing from its text to the corresponding fields in the form. The card contains the following text: "Character 450/0 ISOP.", "Condition (when cat.): GOOD", "Number: 27", "Sex: ", "Maturity: ", and "Length to caudal in mm.: 32-58". The form fields are: Stage (dropdown), Sex (dropdown), ReproCondition (text), Color in Life (text), Tissues (text), Orig Pres (text), Min Weight (g) (text), Max Weight (g) (text), Min SL (mm) (text, containing 32.00), Max SL (mm) (text, containing 58.00), Min TL (mm) (text), and Max TL (mm) (text).

(Back)

Step 9: Final check

- 1) Now, you are almost done. Check the record in Specify to make sure you have entered data for all of the correct fields.
- 2) **HIT SAVE in the lower right corner!**

Oregon State Ichthyology Collection

HOW TO GUIDE- Entering card records

GLOSSARY

Agent: Any person performing a role in the collection. An agent may serve in different roles at different times, such as cataloging one object, preparing another, and determining a third.

Collecting Event: A specific occasion (date and time) at which agents collected specimens at a locality.

Collection Object: Any cataloged item in the collection. This might be a jar of fish specimens in alcohol, a skeleton or even a photograph or x-ray. Note that there can be more than one individual organism and more than one preparation associated with a collection object, though all will be the same species, collected at the same locality during a single collecting event.

Determination: The taxonomic identification attached to a collection object.

Determiner: The person who identified a collection object.

Field Number: The number that identifies a collecting event. In modern collections, this is the code that the collector used in their field notes. For historical parts of the collection, this is a string reflecting the primary collector, year and collection (see appendix on creating field numbers). Specify uses field numbers as the primary search field for collecting events.

Geography: A classification of regions of the globe to which localities are tied. For freshwater collections, geographies are classified according to continent, country, state and county. For oceanic collection, geographies are classified according to oceans and increasingly restrictive subsets of those oceans.

Locality: A specific place on the globe, typically identified by a unique set of latitude and longitude coordinates and a textual description.

Preparation: A type of object in the collection, such as a fluid-preserved specimen, a skeletal preparation, a cleared and stained specimen or an otolith.

Preparer: The person who preserved, skeletonized or photographed the preparation.

Taxon: Any element of the Linnean taxonomic hierarchy, such as class, order, family, genus or species. Most frequently you will be working with Genus-species combinations (the scientific name of the species).

Oregon State Ichthyology Collection
HOW TO GUIDE- Entering card records

EXAMPLE CARD: FRONT

18-13 Richardsonius balteatus 6166
(Group) (Species) (Cat. No.)
State or country: OREGON Drainage: Willamette
Locality: Gravel pit ponds off Coast Fork Willamette at Saginaw
Lat.: 43.83° Long.: 123.05°
T R S County: Lane
Water: clear
Vegetation:
Bottom: gravel to rubble Temp.: 66°F Air:
Shore: Current: swift - slow
Dist. off shore: Width: Tide:
Depth of capture: Depth of water:
Method of capture: frame net and 30' net
Orig. preserv.: 20% Formalin Time: 1500
Collected by: Reimers & Wallace Date: VI:24:1967
Rec'd. from Date rec'd.:
Obtained by Field no.: PER67-10
(over)
COLLECTION OF FISHES, DEPT. FISHERIES AND WILDLIFE, OREGON STATE UNIVERSITY

Oregon State Ichthyology Collection

HOW TO GUIDE- Entering card records

EXAMPLE CARD: BACK

Character 45% ISOP. Condition (when cat.): GOOD Number: 27
Sex: _____ Maturity: _____
Length to caudal in mm.: 32-58
Identified by: J. Long
Disposition of specimens: _____
Published record: _____
Remarks: Redside shiners in full spawning color collected along very fast riffle of mainstream and in quieter water off mainstream but with fast inlet. Eggs also found (sparse) under and on the rocks of the riffle. Catalogued by: J. Long
OSU 2293 (over)

Appendix: Creating Unique Field Numbers

Field numbers are an excellent way of searching a database for objects. Many of the older collection objects do not have an original field number associated with them; therefore, it is often beneficial to create unique numbers to both aid in database queries and quickly linking objects taken during the same collecting event without duplicating the event in the database.

In OSIC, a general template is used to create new field numbers that are both unique and provide information about the event with just a glance. These numbers are broken into thirds and are comprised of the following parts separated by a dash (-): Collector - Locality and Year - Unique Identifier.

- The first two or three letters of the number are the initials of the lead collector. If there is no collector on file, this first portion is omitted.
- The second third of the number is the locality and the year. The locality should be expressed as the postal abbreviation for the state or territory for all US localities. At the end of this tutorial, a list of non-state US territories is provided. All non-US localities should use an easily recognizable abbreviation of the country. These abbreviations should be formatted with the first letter capitalized followed by two or three lowercase letters. For example, the country abbreviations for Japan, China, Russia, Iraq, and Iran are Jap, Chn, Rus, Irq, and Irn respectively. Attached to the two or three letter locality code should be the last two digits of the year. For open ocean localities, use an abbreviation of the body of water.
- The final portion of the field number is a unique identifier to distinguish between various collecting events conducted by the same collector, in the same locality and year. For most events, adding an A, B, C,... should be sufficient, however some slightly more complex identifiers are often needed, as seen in the second and third examples below.

[INITIALS] - [STATE or Country][last two of year] - [A,B,C,...etc or another unique random identifier]

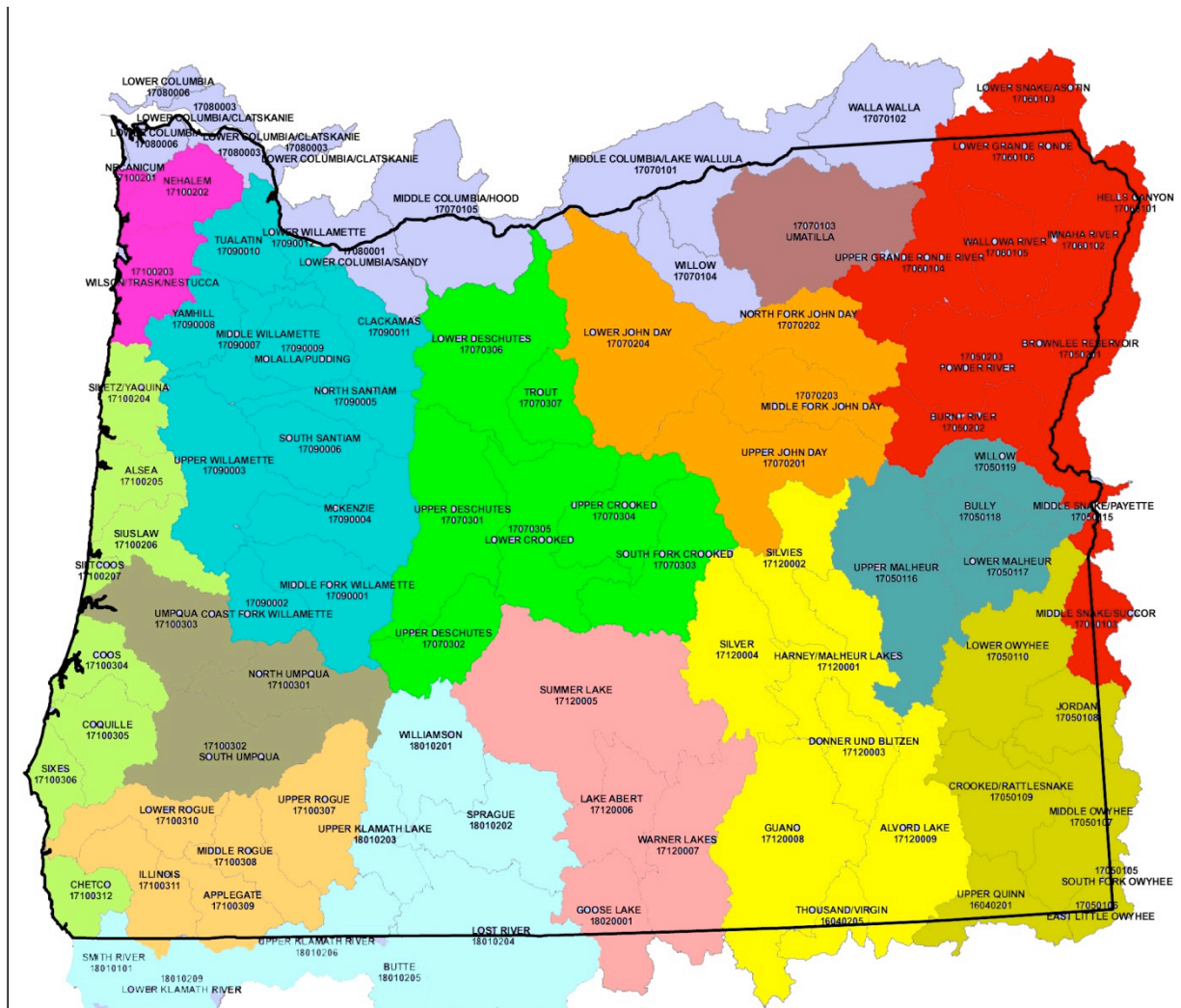
Examples:

- Unknown collector with locality listed as “off AL-MI-FL”, 1976
 - Unkw-GoMx76-A
 - Note that the locality was switched to body of water, Gulf of Mexico, to accommodate geographic inaccuracy.
- Carl E. Bond, Oregon, 1951, First event cataloged under CEB-OR51-
 - CEB-OR51-A
- Jim Long, Alaska, 1980, *F/V Half Moon Bay* /Haul#44
 - JL-AK80-HMB/H#44
- Jim Long, Alaska, 1980, *F/V Ocean Harvester* /Haul#44
 - JL-AK80-OH/H#44
 - In these instances, the letter designations A and B are replaced with unique identifiers; Vessel name initials are used in conjunction with the haul numbers to differentiate between hauls made in the same year by multiple vessels used by Jim Long during this time, the *F/V Ocean Harvester* and the *F/V Half Moon Bay*.

Non-state US postal codes

Palau	PW	Marshall Islands	MH
Federated States of Micronesia	FM	Virgin Islands	VI
Puerto Rico	PR	Northern Mariana Islands	MP
Guam	GU	American Samoa	AS

APPENDIX: DRAINAGE DESIGNATIONS FOR OREGON



All Oregon freshwater collections should be assigned to one of the 15 “major drainages” used in the database. This map shows the 8 digit HUCs for Oregon, color-coded to the 15 “major drainages”. The drainage hierarchy used in the database is a legacy hierarchy of convenience. The “major drainages” are:

Columbia – mainstem Columbia River and “minor” tributaries on the state’s northern border.

Columbia, Willamette – Willamette River and its tributaries

Columbia, Deschutes – Deschutes River and its tributaries

Columbia, John Day – John Day River and its tributaries

Columbia, Umatilla – Umatilla River and its tributaries

Columbia, Snake – mainstem Snake River and “minor tributaries on state’s east-northeast border

Columbia, Malheur – Malheur River and its tributaries

Columbia, Owyhee – Owyhee River and its tributaries, including the Quinn River drainage which is technically Lahontan

Inland, Malheur Lakes – interior drainages of Harney Basin, Alvord and Guano valleys

Inland, Oregon Lakes – interior drainages of Warner, Goose and Summer lakes

Klamath – Klamath River and its tributaries

Rogue – Rogue River and its tributaries

Umpqua – Umpqua River and its tributaries

Pacific, South Coast – coastal drainages south of the Salmon River (northern border of Lincoln County) but excluding the Rogue and Umpqua rivers

Pacific, North Coast – coastal drainages from Neskowin Creek (southern border of Tillamook County) north to Necanicum River

Alphabetical list of water names, “major drainages”, and county

WATERNAME	DRAINAGE	COUNTY
ABBOTT CREEK	ROGUE	JACKSON
ABIQUA CREEK	COLUMBIA, WILLAMETTE	LINN
AGENCY CREEK	COLUMBIA, WILLAMETTE	YAMHILL
AGENCY LAKE	KLAMATH	KLAMATH
ALDER CREEK	COLUMBIA, WILLAMETTE	
ALDER CREEK	COLUMBIA, WILLAMETTE	LANE
ALDER CREEK	COLUMBIA, MALHEUR	HARNEY
ALDER CREEK	COLUMBIA, SNAKE	BAKER
ALDER CREEK.	KLAMATH	LAKE
ALGOMA SLOUGH	KLAMATH	KLAMATH
ALKALI LAKE	INLAND, OREGON LAKES	LAKE
ALSEA BAY	PACIFIC, SOUTH COAST	LINCOLN
ALSEA HATCHERY	PACIFIC, SOUTH COAST	BENTON
ALSEA RIVER	PACIFIC, SOUTH COAST	LINCOLN
ALSEA RIVER TRIBUTARY	PACIFIC, SOUTH COAST	LINCOLN
ALSEA RIVER TRIBUTARY	PACIFIC, SOUTH COAST	
ALTHOUSE CREEK	ROGUE	
AMAZON CREEK	COLUMBIA, WILLAMETTE	LANE
ANA CREEK	INLAND, OREGON LAKES	LAKE
ANA RESERVOIR	INLAND, OREGON LAKES	LAKE
ANDERSON CREEK	COLUMBIA, WILLAMETTE	LINN
ANEROID LAKE	COLUMBIA, SNAKE	
ANNIE CREEK	KLAMATH	KLAMATH
ANTELOPE CREEK	COLUMBIA, OWYHEE	MALHEUR
APPLEGATE RESERVOIR	ROGUE	JACKSON
APPLEGATE RIVER	ROGUE	JACKSON
ARNOLD CREEK	PACIFIC, SOUTH COAST	
ARROW CREEK	PACIFIC, SOUTH COAST	DOUGLAS
ARTESIAN WELL	INLAND, MALHEUR LAKES	HARNEY
ASH CREEK	COLUMBIA, WILLAMETTE	
ASH SWALE CREEK	COLUMBIA, WILLAMETTE	
AXE CREEK	PACIFIC, SOUTH COAST	COOS
BACA LAKE	INLAND, MALHEUR LAKES	HARNEY
BADGER CREEK	COLUMBIA, DESCHUTES	WASCO
BADGER CREEK, UNNAMED TRIBUTAR	COLUMBIA, DESCHUTES	HOOD RIVER
BAKEOVEN CREEK	COLUMBIA, DESCHUTES	WASCO
BAKER CREEK	COLUMBIA, SNAKE	
BALDY POND	COLUMBIA, WILLAMETTE	BENTON
BANDON FISH HATCHERY	PACIFIC, SOUTH COAST	COOS
BANNISTER CREEK	COLUMBIA, WILLAMETTE	

BARLOW CREEK	COLUMBIA, DESCHUTES	
BARNYARD SPRING	INLAND, MALHEUR LAKES	HARNEY
BASKETT SLOUGH	COLUMBIA, WILLAMETTE	POLK
BATCH LAKE	COLUMBIA, SNAKE	MALHEUR
BAUER CREEK	INLAND, OREGON LAKES	LAKE
BAXTER CREEK	PACIFIC, NORTH COAST	TILLAMOOK
BEAMER CREEK	PACIFIC, SOUTH COAST	LINCOLN
BEAR CANYON CREEK	INLAND, MALHEUR LAKES	HARNEY
BEAR CREEK	COLUMBIA	CLATSOP
BEAR CREEK	COLUMBIA, DESCHUTES	
BEAR CREEK	COLUMBIA, JOHN DAY	
BEAR CREEK	COLUMBIA, MALHEUR	GRANT
BEAR CREEK	INLAND, MALHEUR LAKES	GRANT
BEAR CREEK	INLAND, OREGON LAKES	LAKE
BEAR CREEK	ROGUE	JACKSON
BEAR CREEK	UMPQUA	DOUGLAS
BEAR CREEK	UMPQUA	DOUGLAS
BEAR CREEK	PACIFIC, SOUTH COAST	
BEAR CREEK	PACIFIC, SOUTH COAST	
BEAR CREEK	PACIFIC, SOUTH COAST	
BEAR CREEK	PACIFIC, SOUTH COAST	LANE
BEAR CREEK	ROGUE	CURRY
BEAR CREEK	ROGUE	JACKSON
BEAR CREEK, UNNAMED TRIBUTARY	COLUMBIA, WILLAMETTE	CLACKAMAS
BEAR CREEK, UNNAMED TRIBUTARY	UMPQUA	DOUGLAS
BEATTY CREEK	COLUMBIA, SNAKE	
BEAVER CREEK	COLUMBIA	COLUMBIA
BEAVER CREEK	PACIFIC, NORTH COAST	
BEAVER CREEK	COLUMBIA, WILLAMETTE	WASHINGTON
BEAVER CREEK	COLUMBIA, WILLAMETTE	
BEAVER CREEK	COLUMBIA	
BEAVER CREEK	COLUMBIA, DESCHUTES	WASCO
BEAVER CREEK	COLUMBIA, DESCHUTES	CROOK
BEAVER CREEK	COLUMBIA, JOHN DAY	
BEAVER CREEK	COLUMBIA, SNAKE	UNION
BEAVER CREEK	KLAMATH	JACKSON
BEAVER CREEK	PACIFIC, SOUTH COAST	LINCOLN
BEAVER CREEK	PACIFIC, SOUTH COAST	
BEAVER CREEK	PACIFIC, SOUTH COAST	POLK
BEAVER CREEK, UNNAMED TRIBUTRA	COLUMBIA, WILLAMETTE	CLACKAMAS
BEAVERTON CREEK	COLUMBIA, WILLAMETTE	WASHINGTON
BEECH CREEK	COLUMBIA, JOHN DAY	GRANT
BELL CREEK	PACIFIC, SOUTH COAST	

BELSHAW CREEK	COLUMBIA, JOHN DAY	
BEN HALL CREEK	KLAMATH	KLAMATH
BEN YOUNG CREEK	INLAND, OREGON LAKES	LAKE
BERRY CREEK	COLUMBIA, WILLAMETTE	BENTON
BERRY CREEK	COLUMBIA, WILLAMETTE	
BERRY CREEK	PACIFIC, SOUTH COAST	LANE
BIG BUTTE CREEK	ROGUE	JACKSON
BIG CREEK	COLUMBIA	CLATSOP
BIG CREEK	PACIFIC, NORTH COAST	CLATSOP
BIG CREEK	COLUMBIA, JOHN DAY	GRANT
BIG CREEK	COLUMBIA, MALHEUR	
BIG CREEK	PACIFIC, SOUTH COAST	COOS
BIG CREEK	PACIFIC, SOUTH COAST	COOS
BIG CREEK	PACIFIC, SOUTH COAST	LINCOLN
BIG CREEK	PACIFIC, SOUTH COAST	LINCOLN
BIG CREEK	PACIFIC, SOUTH COAST	
BIG CULTUS LAKE	COLUMBIA, DESCHUTES	DESCHUTES
BIG ELK CREEK	COLUMBIA, SNAKE	
BIG ELK CREEK	PACIFIC, SOUTH COAST	LINCOLN
BIG ELK CREEK TRIBUTARY	PACIFIC, SOUTH COAST	
BIG INDIAN CREEK	INLAND, MALHEUR LAKES	HARNEY
BIG MARSH CREEK	COLUMBIA, DESCHUTES	KLAMATH
BIG SHEEP CREEK	COLUMBIA, SNAKE	WALLOWA
BIG SPRING	INLAND, MALHEUR LAKES	
BIG SPRINGS CREEK	KLAMATH	KLAMATH
BIG TOM FOLLEY CREEK	UMPQUA	DOUGLAS
BIGELOW CREEK	ROGUE	JOSEPHINE
BILLIE CREEK	KLAMATH	
BLACK CREEK	COLUMBIA, WILLAMETTE	LANE
BLACK CREEK	COLUMBIA, WILLAMETTE	LANE
BLACK LAKE	COLUMBIA, WILLAMETTE	
BLITZEN EAST CANAL	INLAND, MALHEUR LAKES	HARNEY
BLITZEN R. SPRING	INLAND, MALHEUR LAKES	HARNEY
BLOWOUT CREEK	COLUMBIA, WILLAMETTE	LINN
BLOWOUT LAKE	COLUMBIA, WILLAMETTE	LINN
BLUE CANYON	COLUMBIA, SNAKE	BAKER
BLUE LAKE	COLUMBIA, WILLAMETTE	MULTNOMAH
BLUE LAKE	COLUMBIA, DESCHUTES	
BLUE RIVER	COLUMBIA, WILLAMETTE	
BLUE STAR POND	COLUMBIA, WILLAMETTE	
BOB CREEK	PACIFIC, SOUTH COAST	
BONNEVILLE HATCHERY	COLUMBIA, WILLAMETTE	
BOONEVILLE CHANNEL	COLUMBIA, WILLAMETTE	BENTON

BORAX LAKE	INLAND, MALHEUR LAKES	HARNEY
BORAX LAKE	INLAND, MALHEUR LAKES	HARNEY
BOULDER CREEK	COLUMBIA, DESCHUTES	WASCO
BOULDER CREEK	KLAMATH	LAKE
BOULDER CREEK	COLUMBIA	CLACKAMAS
BOWERS CREEK	PACIFIC, NORTH COAST	
BOWMAN CREEK	COLUMBIA, SNAKE	WALLOWA
BOYER CREEK	COLUMBIA, WILLAMETTE	
BRADFORD CREEK	ROGUE	CURRY
BRADLEY CREEK	UMPQUA	DOUGLAS
BRATTAIN SPRING	INLAND, OREGON LAKES	LAKE
BRIDAL VEIL CREEK	COLUMBIA, WILLAMETTE	MULTNOMAH
BRIDGE CREEK	COLUMBIA, JOHN DAY	
BRIDGE CREEK	INLAND, MALHEUR LAKES	HARNEY
BRIDGE CREEK	INLAND, OREGON LAKES	LAKE
BRIDGE POINT DITCH	ROGUE	JACKSON
BROWNLEE RESERVOIR	COLUMBIA, SNAKE	BAKER
BROWNS CREEK	COLUMBIA, DESCHUTES	
BROWNSWORTH CREEK.	KLAMATH	LAKE
BRUSH CREEK	PACIFIC, SOUTH COAST	
BUCK CREEK	COLUMBIA	MULTNOMAH
BUCK CREEK	INLAND, OREGON LAKES	LAKE
BUCKHEAD CREEK	COLUMBIA, WILLAMETTE	LANE
BUCKHORN CREEK	UMPQUA	DOUGLAS
BULL CREEK	COLUMBIA, WILLAMETTE	CLACKAMAS
BULL RUN RESERVOIR TRIBUTARY	COLUMBIA	MULTNOMAH
BULL RUN RIVER	COLUMBIA	MULTNOMAH
BULLY CREEK	COLUMBIA, MALHEUR	MALHEUR
BULLY CREEK RESERVOIR	COLUMBIA, SNAKE	MALHEUR
BUMMER CREEK	PACIFIC, SOUTH COAST	
BURNT CABIN CREEK	INLAND, MALHEUR LAKES	HARNEY
BURNT CORRAL CREEK	COLUMBIA, SNAKE	UNION
BURNT CREEK	INLAND, OREGON LAKES	LAKE
BURNT CREEK	PACIFIC, SOUTH COAST	COOS
BURNT CREEK	PACIFIC, SOUTH COAST	LINCOLN
BURNT CREEK	COLUMBIA, SNAKE	WALLOWA
BURNT LAKE	COLUMBIA	CLACKAMAS
BURNT RIVER	COLUMBIA, SNAKE	BAKER
BUTTE CREEK	COLUMBIA, WILLAMETTE	
BUTTE CREEK	PACIFIC, SOUTH COAST	
BUTTE FALLS HATCHERY	ROGUE	
BUTTER CREEK	COLUMBIA, UMATILLA	MORROW
BUTTON CREEK	ROGUE	

CAIN CREEK	COLUMBIA, WILLAMETTE	
CALAPOOIA RIVER	COLUMBIA, WILLAMETTE	LINN
CALAPOOYA CREEK	UMPQUA	DOUGLAS
CAMAS CREEK	COLUMBIA, JOHN DAY	UMATILLA
CAMAS CREEK	INLAND, OREGON LAKES	LAKE
CAMP CREEK	COLUMBIA, WILLAMETTE	LANE
CAMP CREEK	COLUMBIA, WILLAMETTE	
CAMP CREEK	COLUMBIA	CLACKAMAS
CAMP CREEK	INLAND, MALHEUR LAKES	
CAMP CREEK	UMPQUA	DOUGLAS
CAMP CREEK	COLUMBIA, UMATILLA	UMATILLA
CAMP CREEK	UMPQUA	DOUGLAS
CAMP CREEK, ALSEA RIVER	PACIFIC SOUTH COAST	LANE
CAMPBELL LAKE	INLAND, OREGON LAKES	
CAMPONEE SPRING	KLAMATH	KLAMATH
CANAL CREEK	COLUMBIA, WILLAMETTE	LINN
CANTON CREEK	UMPQUA	DOUGLAS
CANYON CREEK	COLUMBIA, JOHN DAY	GRANT
CANYON CREEK	UMPQUA	DOUGLAS
CAPE BLANCO	PACIFIC, SOUTH COAST	CURRY
CAPE CREEK	PACIFIC, SOUTH COAST	LANE
CARCUS CREEK	COLUMBIA	COLUMBIA
CARTER LAKE	PACIFIC, SOUTH COAST	DOUGLAS
CARTWRIGHT CREEK	COLUMBIA, WILLAMETTE	LANE
CASE CREEK	COLUMBIA, WILLAMETTE	MARION
CASH CREEK	COLUMBIA, WILLAMETTE	LINN
CATHERINE CREEK	COLUMBIA, SNAKE	UNION
CATTAIL MARSH	COLUMBIA, WILLAMETTE	BENTON
CAVITT CREEK	UMPQUA	DOUGLAS
CEDAR CREEK	COLUMBIA	CLACKAMAS
CEDAR CREEK	PACIFIC, SOUTH COAST	LANE
CHAMPOEG CREEK	COLUMBIA, WILLAMETTE	MARION
CHAMPOEG CREEK	COLUMBIA, WILLAMETTE	MARION
CHARLIE CREEK	INLAND, MALHEUR LAKES	
CHERRY CREEK	KLAMATH	KLAMATH
CHERRY CREEK	PACIFIC, SOUTH COAST	COOS
CHETCO RIVER	PACIFIC, SOUTH COAST	CURRY
CHEWAUCAN RIVER	INLAND, OREGON LAKES	LAKE
CHICKAHOMINY CREEK	INLAND, MALHEUR LAKES	HARNEY
CHICKAHOMINY CREEK	PACIFIC, SOUTH COAST	LANE
CHICKEN CREEK	COLUMBIA, WILLAMETTE	
CHICKEN CREEK	COLUMBIA, SNAKE	UNION
CHINA CREEK	PACIFIC, SOUTH COAST	COOS

CHINA CREEK	COLUMBIA, SNAKE	BAKER
CLACKAMAS RESERVOIR, N. FORK	COLUMBIA	
CLACKAMAS RIVER	COLUMBIA, WILLAMETTE	CLACKAMAS
CLACKAMAS RIVER TRIBUTARY	COLUMBIA, WILLAMETTE	CLACKAMAS
CLARKS CREEK	COLUMBIA, SNAKE	BAKER
CLATSKANIE RIVER	COLUMBIA	COLUMBIA
CLEAR BRANCH CREEK	COLUMBIA	
CLEAR CREEK	COLUMBIA, WILLAMETTE	
CLEAR CREEK	COLUMBIA, WILLAMETTE	
CLEAR CREEK	COLUMBIA, WILLAMETTE	CLACKAMAS
CLEAR CREEK	COLUMBIA	CLACKAMAS
CLEAR CREEK	COLUMBIA, DESCHUTES	
CLEAR CREEK	COLUMBIA, JOHN DAY	GRANT
CLEAR CREEK	COLUMBIA, SNAKE	BAKER
CLEAR FORK SANDY RIVER	COLUMBIA	
CLEAR LAKE	COLUMBIA, WILLAMETTE	
CLEAWOX LAKE	PACIFIC, SOUTH COAST	DOUGLAS
CLEVELAND POND	COLUMBIA, WILLAMETTE	BENTON
CLIFF CREEK	PACIFIC, NORTH COAST	TILLAMOOK
CLIFF CREEK	COLUMBIA, WILLAMETTE	
CLOVER CREEK	KLAMATH	KLAMATH
COAL CREEK	PACIFIC, NORTH COAST	
COAL CREEK	COLUMBIA, WILLAMETTE	
COAST FK. WILLAMETTE RIVER	COLUMBIA, WILLAMETTE	LANE
COFFEE CREEK	UMPQUA	DOUGLAS
COFFEEPOT CREEK	INLAND, OREGON LAKES	LAKE
COGSWELL CREEK	COLUMBIA, WILLAMETTE	
COLD CREEK	KLAMATH	KLAMATH
COLLAWASH RIVER	COLUMBIA, WILLAMETTE	
COLORADO LAKE	COLUMBIA, WILLAMETTE	
COLUMBIA RIVER	COLUMBIA	CLATSOP
COLUMBIA RIVER	COLUMBIA, WILLAMETTE	MULTNOMAH
COLUMBIA RIVER	COLUMBIA	LINN
COLUMBIA RIVER	COLUMBIA, JOHN DAY	GILLIAM
COLUMBIA RIVER	COLUMBIA	MORROW
CONGDON CREEK	PACIFIC, SOUTH COAST	LANE
CONOYERS CREEK	COLUMBIA	COLUMBIA
CONSTANCE CREEK	ROGUE	JACKSON
COOK CREEK	PACIFIC, SOUTH COAST	
COOK CREEK	PACIFIC, NORTH COAST	TILLAMOOK
COOPER CREEK	COLUMBIA, WILLAMETTE	
COOPER HOLLOW CREEK	COLUMBIA, WILLAMETTE	POLK
COOS BAY	PACIFIC, SOUTH COAST	COOS

COOS RIVER	PACIFIC, SOUTH COAST	COOS
COPPS POND	COLUMBIA, WILLAMETTE	
COQUILLE RIVER	PACIFIC, SOUTH COAST	COOS
COTTAGE GROVE RESERVOIR	COLUMBIA, WILLAMETTE	
COTTONWOOD CREEK	COLUMBIA, JOHN DAY	
COTTONWOOD CREEK	COLUMBIA, MALHEUR	MALHEUR
COTTONWOOD CREEK	COLUMBIA, OWYHEE	MALHEUR
COTTONWOOD CREEK	INLAND, MALHEUR LAKES	HARNEY
COTTONWOOD CREEK	INLAND, OREGON LAKES	LAKE
COTTONWOOD CREEK DITCH	INLAND, OREGON LAKES	
COTTONWOOD RESERVOIR	INLAND, OREGON LAKES	LAKE
COUGAR CREEK	INLAND, OREGON LAKES	LAKE
COURTNEY CREEK	COLUMBIA, WILLAMETTE	LINN
COUSE CREEK	COLUMBIA	UMATILLA
COW CREEK	COLUMBIA, OWYHEE	MALHEUR
COW CREEK	UMPQUA	DOUGLAS
COX CREEK	INLAND, OREGON LAKES	LAKE
COX CREEK	UMPQUA	DOUGLAS
COX CREEK	PACIFIC, SOUTH COAST	COOS
COYOTE CREEK	COLUMBIA, DESCHUTES	WASCO
CRABTREE CREEK	COLUMBIA, WILLAMETTE	
CRABTREE CREEK	COLUMBIA, WILLAMETTE	
CRACKER CREEK	COLUMBIA, SNAKE	BAKER
CRANE CREEK	INLAND, OREGON LAKES	LAKE
CRANE CREEK	KLAMATH	KLAMATH
CRANE CREEK	UMPQUA	DOUGLAS
CRANE PRAIRIE RES.	COLUMBIA, DESCHUTES	
CRATER LAKE	KLAMATH	KLAMATH
CRESCENT CREEK	COLUMBIA, DESCHUTES	KLAMATH
CRESCENT LAKE	COLUMBIA, DESCHUTES	
CRIPPLE CREEK	COLUMBIA, WILLAMETTE	
CRONEMILLER POND	COLUMBIA, WILLAMETTE	
CROOKED CREEK	COLUMBIA, OWYHEE	MALHEUR
CROOKED CREEK	INLAND, OREGON LAKES	
CROOKED CREEK	KLAMATH	KLAMATH
CROOKED CREEK	PACIFIC, SOUTH COAST	BENTON
CROOKED RIVER	COLUMBIA, DESCHUTES	CROOK
CROW CREEK	COLUMBIA, SNAKE	WALLOWA
CROWNS POND	COLUMBIA, WILLAMETTE	
CROWSFOOT CREEK	INLAND, MALHEUR LAKES	HARNEY
CRUMP LAKE	INLAND, OREGON LAKES	LAKE
CRYSTAL SPRING	COLUMBIA	MULTNOMAH
CULLABY LAKE	PACIFIC, NORTH COAST	CLATSOP

CUMMINS CREEK	PACIFIC, SOUTH COAST	LANE
CUPPER CANYON	COLUMBIA, JOHN DAY	GRANT
DAIRY CREEK	INLAND, MALHEUR LAKES	HARNEY
DAIRY CREEK	INLAND, OREGON LAKES	LAKE
DAIRY CREEK TRIBUTARY	COLUMBIA, WILLAMETTE	WASHINGTON
DALY CREEK	COLUMBIA, SNAKE	
DAVIS LAKE	COLUMBIA, DESCHUTES	DESCHUTES
DAYS CREEK	UMPQUA	DOUGLAS
DEAD INDIAN CREEK	ROGUE	JACKSON
DEADHORSE CREEK	INLAND, OREGON LAKES	LAKE
DEADHORSE LAKE	INLAND, OREGON LAKES	LAKE
DEADWOOD CREEK	PACIFIC, SOUTH COAST	LANE
DEARDORFF CREEK	COLUMBIA, JOHN DAY	
DECEPTION CREEK	COLUMBIA, WILLAMETTE	LANE
DEEP CREEK	COLUMBIA, WILLAMETTE	CLACKAMAS
DEEP CREEK	INLAND, OREGON LAKES	LAKE
DEEP CREEK	KLAMATH	
DEER CREEK	INLAND, OREGON LAKES	LAKE
DEER CREEK	ROGUE	JOSEPHINE
DEER CREEK	UMPQUA	DOUGLAS
DEER CREEK	UMPQUA	DOUGLAS
DEER CREEK	PACIFIC, SOUTH COAST	
DEER CREEK	COLUMBIA, WILLAMETTE	YAMHILL
DELL CREEK	COLUMBIA, WILLAMETTE	LANE
DEMING CREEK.	KLAMATH	KLAMATH
DENNY CREEK	COLUMBIA, WILLAMETTE	WASHINGTON
DENNY CREEK	KLAMATH	KLAMATH
DENT CREEK	INLAND, OREGON LAKES	LAKE
DEPOE CREEK	PACIFIC, SOUTH COAST	LINCOLN
DESCHUTES RIVER	COLUMBIA, DESCHUTES	WASCO
DESCHUTES RIVER	COLUMBIA, DESCHUTES	JEFFERSON
DESCHUTES RIVER	COLUMBIA, DESCHUTES	JEFFERSON
DESCHUTES RIVER	COLUMBIA, DESCHUTES	
DESCHUTES RIVER	COLUMBIA, DESCHUTES	
DESOLATION CREEK	COLUMBIA, JOHN DAY	
DETON CREEK, MILLICOMA RIVER	PACIFIC, SOUTH COAST	COOS
DETROIT RESERVOIR	COLUMBIA, WILLAMETTE	MARION
DEVIL CANYON CREEK	COLUMBIA	
DEVILS CREEK	COLUMBIA, WILLAMETTE	MARION
DEVILS LAKE	KLAMATH	KLAMATH
DEVILS LAKE	PACIFIC, SOUTH COAST	KLAMATH
DEVILS LAKE TRIBUTARY	PACIFIC, SOUTH COAST	
DEVINE CANYON CREEK	INLAND, MALHEUR LAKES	HARNEY

DEXTER RESERVOIR	COLUMBIA, WILLAMETTE	LANE
DIAMOND LAKE	UMPQUA	DOUGLAS
DIAMOND SWAMP	INLAND, MALHEUR LAKES	
DIGGER CREEK	PACIFIC, SOUTH COAST	BENTON
DISMAL CREEK	INLAND, OREGON LAKES	
DITCH	KLAMATH	
DIVERSION POND	INLAND, MALHEUR LAKES	
DIVERSION POND	INLAND, MALHEUR LAKES	
DIVIDE CREEK	PACIFIC, SOUTH COAST	LANE
DIXIE CREEK	COLUMBIA, JOHN DAY	GRANT
DODSON CREEK	INLAND, MALHEUR LAKES	HARNEY
DOG CREEK	INLAND, OREGON LAKES	LAKE
DOG LAKE	INLAND, OREGON LAKES	LAKE
DONNER UND BLITZEN RIVER	INLAND, MALHEUR LAKES	HARNEY
DORENA RESERVOIR	COLUMBIA, WILLAMETTE	
DOUBLEDAY CREEK	ROGUE	
DREWS CREEK	INLAND, OREGON LAKES	LAKE
DREWS RESERVOIR	INLAND, OREGON LAKES	LAKE
DRIFT CREEK	PACIFIC, SOUTH COAST	LINCOLN
DRY CREEK	INLAND, OREGON LAKES	
DUDE CREEK	ROGUE	COOS
DUNAWAY POND	COLUMBIA, SNAKE	MALHEUR
DUNE LAKE	PACIFIC, SOUTH COAST	LANE
DUNLAP LAKE	COLUMBIA, WILLAMETTE	MARION
DURLAMS RESERVOIR	COLUMBIA, WILLAMETTE	LINN
DUTCHMAN CREEK	COLUMBIA, DESCHUTES	
DUVAL CREEK	COLUMBIA, WILLAMETTE	LANE
E. FORK BIRCH CREEK	COLUMBIA, UMATILLA	UMATILLA
E. FORK COQUILLE RIVER	PACIFIC, SOUTH COAST	
E. FORK DAIRY CREEK.	COLUMBIA, WILLAMETTE	WASHINGTON
E. FORK DRIFT CREEK	COLUMBIA, WILLAMETTE	MARION
E. FORK HOOD RIVER	COLUMBIA	HOOD RIVER
E. FORK HUMBUG CREEK	PACIFIC, NORTH COAST	
E. FORK ILLINOIS RIVER	ROGUE	
E. FORK LOST RIVER	KLAMATH	KLAMATH
E. FORK MARYS RIVER	COLUMBIA, WILLAMETTE	BENTON
E. FORK MINE CREEK	COLUMBIA, OWYHEE	MALHEUR
E. FORK ROCK CREEK	PACIFIC, SOUTH COAST	LINCOLN
E. FORK ROCK CREEK	UMPQUA	DOUGLAS
E. FORK STEELE CREEK	PACIFIC, SOUTH COAST	COOS
E.FORK PINE CREEK	COLUMBIA, SNAKE	BAKER
EAGLE CREEK	COLUMBIA, WILLAMETTE	
EAGLE CREEK	COLUMBIA, WILLAMETTE	CLACKAMAS

EAGLE CREEK	COLUMBIA	
EAGLE CREEK	COLUMBIA, SNAKE	BAKER
EAGLE CREEK HATCHERY	COLUMBIA, WILLAMETTE	CLACKAMAS
EAST FORK EAGLE CREEK	COLUMBIA, SNAKE	BAKER
EAST LAKE	COLUMBIA, DESCHUTES	DESCHUTES
ECKMAN CREEK, ALSEA RIVER	PACIFIC, SOUTH COAST	LINCOLN
ECKMANS CREEK	PACIFIC, SOUTH COAST	LINCOLN
EEL LAKE	PACIFIC, SOUTH COAST	
EGGLESTON CREEK	UMPQUA	DOUGLAS
EIGHTMILE CREEK	COLUMBIA	
EILER CREEK	PACIFIC, SOUTH COAST	
ELDER CREEK	INLAND, OREGON LAKES	LAKE
ELDER CREEK TRIBUTARY	INLAND, OREGON LAKES	LAKE
ELK CREEK	PACIFIC, NORTH COAST	
ELK CREEK	ROGUE	JACKSON
ELK CREEK	ROGUE	JOSEPHINE
ELK CREEK	UMPQUA	DOUGLAS
ELK CREEK	UMPQUA	DOUGLAS
ELK CREEK	UMPQUA	DOUGLAS
ELK LAKE	COLUMBIA, DESCHUTES	
ELK RIVER	PACIFIC, SOUTH COAST	
EMIGRANT CREEK	INLAND, MALHEUR LAKES	HARNEY
EMIGRANT CREEK	ROGUE	JACKSON
EMIGRANT RESERVOIR	ROGUE	JACKSON
ESMOND CREEK	PACIFIC, SOUTH COAST	LANE
EUCHRE CREEK	PACIFIC, SOUTH COAST	
EVANS CREEK	ROGUE	
EVANS CREEK	PACIFIC, SOUTH COAST	COOS
FALL CREEK	PACIFIC, NORTH COAST	TILLAMOOK
FALL CREEK	COLUMBIA, WILLAMETTE	LANE
FALL CREEK	COLUMBIA, WILLAMETTE	
FALL CREEK	PACIFIC, SOUTH COAST	LINCOLN
FALL CREEK	PACIFIC, SOUTH COAST	LINCOLN
FALL CREEK	PACIFIC, SOUTH COAST	LANE
FALL RIVER	COLUMBIA, DESCHUTES	
FANNO CREEK	COLUMBIA, WILLAMETTE	WASHINGTON
FARADAY LAKE	COLUMBIA	
FERGUSON CREEK	COLUMBIA, WILLAMETTE	LANE
FERN RIDGE RESERVOIR	COLUMBIA, WILLAMETTE	LANE
FERRIS CREEK	COLUMBIA	CLATSOP
FERTILE VALLEY CREEK	COLUMBIA	
FIDDLE CREEK	PACIFIC, SOUTH COAST	
FIFTEENMILE CREEK	COLUMBIA	WASCO

FIRST CREEK	PACIFIC, SOUTH COAST	
FISH CREEK	PACIFIC, SOUTH COAST	LANE
FISH CREEK	INLAND, MALHEUR LAKES	HARNEY
FISH CREEK	INLAND, OREGON LAKES	LAKE
FISH LAKE	INLAND, MALHEUR LAKES	HARNEY
FISH LAKE	ROGUE	JACKSON
FISHER CREEK	COLUMBIA, WILLAMETTE	LANE
FISHHAWK CREEK	PACIFIC, NORTH COAST	CLATSOP
FISHHOLE CREEK	KLAMATH	KLAMATH
FIVE MILE CREEK	KLAMATH	
FIVE RIVERS	PACIFIC, SOUTH COAST	
FIVEMILE CREEK	COLUMBIA	WASCO
FIVEMILE SPRING	INLAND, MALHEUR LAKES	
FIVEPOINTS CREEK	COLUMBIA, SNAKE	
FLAGSTAFF LAKE	INLAND, OREGON LAKES	LAKE
FLAT CREEK	ROGUE	
FLORAS CREEK	PACIFIC, SOUTH COAST	CURRY
FLY CREEK	COLUMBIA, SNAKE	UNION
FLYNN CREEK	PACIFIC, SOUTH COAST	LINCOLN
FOGARTY CREEK	PACIFIC, SOUTH COAST	LINCOLN
FOGARTY CREEK	PACIFIC, SOUTH COAST	LINCOLN
FOOTS CREEK	ROGUE	JACKSON
FORDS MILL POND	UMPQUA	DOUGLAS
FOREST CREEK	ROGUE	
FORT CREEK	KLAMATH	KLAMATH
FOSKETT SPRING	INLAND, OREGON LAKES	LAKE
FOSTER CREEK	INLAND, OREGON LAKES	
FOURMILE CREEK	KLAMATH	
FOURMILE LAKE	KLAMATH	
FOX CREEK	COLUMBIA	
FOX CREEK	COLUMBIA	
FRANKS CREEK	COLUMBIA, JOHN DAY	GRANT
FRAZIER CREEK	COLUMBIA, WILLAMETTE	
FREEWAY LAKE	COLUMBIA, WILLAMETTE	
FRENCH PETE CREEK	COLUMBIA, WILLAMETTE	LANE
FROG CREEK	COLUMBIA, DESCHUTES	WASCO
FRUITLAND CREEK	COLUMBIA, WILLAMETTE	MARION
GALES CREEK	COLUMBIA, WILLAMETTE	
GALES CREEK	COLUMBIA, WILLAMETTE	
GALES CREEK	COLUMBIA, WILLAMETTE	
GARYS CANAL	KLAMATH	
GATE CREEK	COLUMBIA, DESCHUTES	WASCO
GERBER RESERVOIR	KLAMATH	KLAMATH

GILCHRIST POND	COLUMBIA, DESCHUTES	
GLADE CREEK	ROGUE	JACKSON
GLEN CREEK	PACIFIC, SOUTH COAST	COOS
GLENN CREEK	PACIFIC, SOUTH COAST	DOUGLAS
GNAT CREEK	COLUMBIA	CLATSOP
GOBLE CREEK	PACIFIC, NORTH COAST	
GOLD CREEK	UMPQUA	DOUGLAS
GOODMAN CREEK	COLUMBIA, WILLAMETTE	LANE
GOOSE CREEK	COLUMBIA, SNAKE	BAKER
GOOSE LAKE	COLUMBIA, WILLAMETTE	
GOOSE LAKE	INLAND, OREGON LAKES	LAKE
GOOSE LAKE DRAINAGE	INLAND, OREGON LAKES	LAKE
GORDON CREEK	COLUMBIA	MULTNOMAH
GRANDE RONDE RIVER	COLUMBIA, SNAKE	UNION
GRANDE RONDE RIVER	COLUMBIA, SNAKE	
GRANDE RONDE SPRING	COLUMBIA, SNAKE	
GRASS VALLEY CANYON	COLUMBIA, JOHN DAY	SHERMAN
GRAVE CREEK	ROGUE	JOSEPHINE
GRAVEL PIT	COLUMBIA, WILLAMETTE	BENTON
GRAVEL PIT	COLUMBIA, WILLAMETTE	
GRAVEL PIT	COLUMBIA, WILLAMETTE	LINN
GRAY CREEK	COLUMBIA, WILLAMETTE	BENTON
GRAYBACK CREEK	ROGUE	DOUGLAS
GREASER RESERVOIRE	INLAND, OREGON LAKES	LAKE
GREASY CREEK	COLUMBIA, WILLAMETTE	BENTON
GREEN CREEK	PACIFIC, NORTH COAST	TILLAMOOK
GREEN CREEK	COLUMBIA	COLUMBIA
GREENLEAF CREEK	PACIFIC, SOUTH COAST	LANE
GREGORY POND	COLUMBIA, WILLAMETTE	BENTON
GRIBBLE CREEK	COLUMBIA, WILLAMETTE	CLACKAMAS
GRINDY CREEK	PACIFIC, NORTH COAST	
GRIZZLY CREEK	KLAMATH	JACKSON
GROUSE CREEK	COLUMBIA, SNAKE	WALLOWA
GRUB HOLLOW CREEK	COLUMBIA, DESCHUTES	WASCO
GUANO CREEK	INLAND, MALHEUR LAKES	LAKE
GUYER CREEK	INLAND, OREGON LAKES	
HACKLEMAN CREEK	COLUMBIA, WILLAMETTE	LINN
HADSALL CREEK	PACIFIC, SOUTH COAST	LANE
HALL LAKE	PACIFIC, SOUTH COAST	COOS
HAMILTON CREEK	COLUMBIA, WILLAMETTE	LINN
HAMILTON CREEK	COLUMBIA, WILLAMETTE	LINN
HAMMER CREEK	COLUMBIA, WILLAMETTE	BENTON
HAPPY VALLEY RESERVOIR	COLUMBIA, DESCHUTES	WASCO

HARNEY LAKE	INLAND, MALHEUR LAKES	HARNEY
HART LAKE	INLAND, OREGON LAKES	LAKE
HASKINS CREEK	COLUMBIA, WILLAMETTE	
HASKINS POND	COLUMBIA, WILLAMETTE	
HAT CREEK	INLAND, OREGON LAKES	LAKE
HATCHERY CREEK	INLAND, OREGON LAKES	
HAY CREEK	INLAND, OREGON LAKES	LAKE
HAYNES CREEK	PACIFIC, SOUTH COAST	LANE
HEHE CREEK	COLUMBIA, WILLAMETTE	LANE
HEMLOCK CREEK	COLUMBIA, DESCHUTES	
HENRY CREEK	COLUMBIA	
HERMAN CREEK	COLUMBIA	HOOD RIVER
HIDAWAY CREEK	COLUMBIA, JOHN DAY	UMATILLA
HILLS CREEK	COLUMBIA, WILLAMETTE	LANE
HINTON CREEK	COLUMBIA, WILLAMETTE	LANE
HOG CREEK	COLUMBIA, MALHEUR	MALHEUR
HOG CREEK	INLAND, MALHEUR LAKES	GRANT
HOLDEN CREEK	COLUMBIA, WILLAMETTE	LANE
HOLIDAY MOTEL POND	ROGUE	JOSEPHINE
HOLMES CREEK	PACIFIC, SOUTH COAST	DOUGLAS
HOME CREEK	INLAND, MALHEUR LAKES	HARNEY
HONEY CREEK	INLAND, OREGON LAKES	LAKE
HOOD RIVER	COLUMBIA	HOOD RIVER
HORN CREEK	PACIFIC, NORTH COAST	
HORSE CREEK	PACIFIC, SOUTH COAST	
HORSE LAKE	UMPQUA	DOUGLAS
HORSEHEAVEN CREEK	COLUMBIA, DESCHUTES	CROOK
HORSETAIL CREEK	COLUMBIA, WILLAMETTE	MULTNOMAH
HOSMER LAKE	COLUMBIA, DESCHUTES	
HOSPITAL CREEK	COLUMBIA, WILLAMETTE	LANE
HUBBARD CREEK	PACIFIC, SOUTH COAST	CURRY
HUMBUG CREEK	PACIFIC, NORTH COAST	CLATSOP
HUMBUG CREEK	COLUMBIA, WILLAMETTE	MARION
HUMBUG LAKE	COLUMBIA, WILLAMETTE	POLK
HUNT CREEK	COLUMBIA	
HUNT CREEK	COLUMBIA	CLATSOP
HUNTER CREEK	COLUMBIA, WILLAMETTE	
HUNTER CREEK	COLUMBIA, MALHEUR	GRANT
HUNTER CREEK	PACIFIC, SOUTH COAST	CURRY
HUTTON SPRING	INLAND, OREGON LAKES	LAKE
HYATT RESERVOIR	ROGUE	JACKSON
HYDE RANCH POND	INLAND, MALHEUR LAKES	HARNEY
ILLINOIS RIVER	ROGUE	

IMNAHA RIVER	COLUMBIA, SNAKE	WALLOWA
INDIAN CREEK	COLUMBIA, JOHN DAY	GRANT
INDIAN CREEK	COLUMBIA, MALHEUR	MALHEUR
INDIAN CREEK	COLUMBIA, MALHEUR	MALHEUR
INDIAN CREEK	COLUMBIA, OWYHEE	MALHEUR
INDIAN CREEK	ROGUE	CURRY
INDIAN CREEK	PACIFIC, SOUTH COAST	LANE
INDIAN CREEK TRIBUTARY	COLUMBIA, MALHEUR	HARNEY
INGRAM SLOUGH	COLUMBIA, WILLAMETTE	BENTON
IRRIGATION DITCH	COLUMBIA, SNAKE	WALLOWA
IRRIGATION DITCH	INLAND, OREGON LAKES	
IRRIGATION DITCH	KLAMATH	
IRVING CREEK	KLAMATH	
JACK CREEK	KLAMATH	KLAMATH
JACK CREEK	UMPQUA	DOUGLAS
JACKSON CREEK	PACIFIC, NORTH COAST	TILLAMOOK
JACKSON CREEK	KLAMATH	
JACKSON CREEK	UMPQUA	DOUGLAS
JEFFERSON POND	COLUMBIA, WILLAMETTE	
JENNY CREEK	KLAMATH	JACKSON
JIM HUNT CREEK	ROGUE	CURRY
JOHN DAY RIVER	COLUMBIA, JOHN DAY	GILLIAM
JOHN DAY RIVER	COLUMBIA, JOHN DAY	GRANT
JOHN DAY RIVER	COLUMBIA, JOHN DAY	GRANT
JOHN DAY SLOUGH	COLUMBIA	
JOHNSON CREEK	COLUMBIA, WILLAMETTE	CLACKAMAS
JOHNSON CREEK	COLUMBIA, UMATILLA	MORROW
JOHNSON CREEK	KLAMATH	JACKSON
JOHNSON CREEK	UMPQUA	DOUGLAS
JONES CREEK	PACIFIC, NORTH COAST	TILLAMOOK
JORDAN CREEK	PACIFIC, NORTH COAST	
JORDAN CREEK	COLUMBIA, DESCHUTES	WASCO
JORDAN CREEK	COLUMBIA, OWYHEE	MALHEUR
JUNIPER LAKE	INLAND, MALHEUR LAKES	HARNEY
KAHNETA HOT SPRINGS	COLUMBIA, DESCHUTES	WASCO
KEENE CREEK	KLAMATH	JACKSON
KELLER CREEK	INLAND, MALHEUR LAKES	GRANT
KELLY CREEK	INLAND, OREGON LAKES	LAKE
KENTUCK CREEK	PACIFIC, SOUTH COAST	
KIGER CREEK	INLAND, MALHEUR LAKES	HARNEY
KILCHIS RIVER	PACIFIC, NORTH COAST	TILLAMOOK
KLAMATH LAKE SPRING	KLAMATH	KLAMATH
KLAMATH RIVER	KLAMATH	KLAMATH

KLAMATH TROUT HATCH.	KLAMATH	KLAMATH
KLASKANINE HATCHERY	PACIFIC, NORTH COAST	CLATSOP
KLASKANINE RIVER	COLUMBIA	CLATSOP
KNOWLES CREEK	PACIFIC, SOUTH COAST	LANE
KOONTZ CREEK	COLUMBIA, SNAKE	BAKER
KRUMBO CREEK	INLAND, MALHEUR LAKES	HARNEY
KRUMBO RANCH SPRING	INLAND, MALHEUR LAKES	HARNEY
LADD CREEK	COLUMBIA, SNAKE	UNION
LAKE ABERT	INLAND, OREGON LAKES	LAKE
LAKE BRANCH CREEK	COLUMBIA	
LAKE CREEK	COLUMBIA, DESCHUTES	JEFFERSON
LAKE CREEK	COLUMBIA, MALHEUR	
LAKE CREEK	UMPQUA	DOUGLAS
LAKE CREEK	UMPQUA	DOUGLAS
LAKE CREEK	PACIFIC, SOUTH COAST	LANE
LAKE CREEK TRIB.	PACIFIC, SOUTH COAST	LANE
LAKE OF THE WOODS	KLAMATH	KLAMATH
LAND-LOCK SPRING	COLUMBIA, MALHEUR	HARNEY
LARKIN CREEK	KLAMATH	KLAMATH
LARSON LOG POND	COLUMBIA, WILLAMETTE	
LASKY CREEK	COLUMBIA, WILLAMETTE	BENTON
LAST CREEK	COLUMBIA, WILLAMETTE	CLACKAMAS
LATOURELL CREEK	COLUMBIA, WILLAMETTE	MULTNOMAH
LAYNG CREEK	COLUMBIA, WILLAMETTE	LANE
LEABURG CANAL	COLUMBIA, WILLAMETTE	LANE
LEABURG HATCHERY	COLUMBIA, WILLAMETTE	
LEMOLO RESERVOIR	UMPQUA	DOUGLAS
LEONARD CREEK.	KLAMATH	LAKE
LETZ CREEK, SIUSLAW RIVER	PACIFIC, SOUTH COAST	LANE
LEWIS AND CLARK RIVER	COLUMBIA	CLATSOP
LIBBY POND	ROGUE	CURRY
LICK CREEK	COLUMBIA, SNAKE	WALLOWA
LILY LAKE	PACIFIC, SOUTH COAST	LANE
LIMBER JIM CREEK	COLUMBIA, SNAKE	UNION
LIMBER-JIM CREEK	COLUMBIA, SNAKE	UNION
LINDSLEY CREEK	COLUMBIA	
LINK RIVER	KLAMATH	KLAMATH
LINT CREEK	PACIFIC, SOUTH COAST	LINCOLN
LITHIA CREEK	ROGUE	
LITTLE BADGER CREEK	COLUMBIA, DESCHUTES	WASCO
LITTLE BORAX LAKE	INLAND, MALHEUR LAKES	HARNEY
LITTLE BUTTE CREEK	ROGUE	JACKSON
LITTLE CLEAR CREEK	COLUMBIA, WILLAMETTE	CLACKAMAS

LITTLE COFFEEPOT CREEK	INLAND, OREGON LAKES	LAKE
LITTLE CREEK	PACIFIC, SOUTH COAST	
LITTLE CULTUS LAKE	COLUMBIA, DESCHUTES	DESCHUTES
LITTLE DESCHUTES RIVER	COLUMBIA, DESCHUTES	KLAMATH
LITTLE ELK CREEK	PACIFIC, SOUTH COAST	
LITTLE EMIGRANT CREEK	INLAND, MALHEUR LAKES	HARNEY
LITTLE FALL CREEK	COLUMBIA, WILLAMETTE	
LITTLE FLY CREEK	COLUMBIA, SNAKE	
LITTLE KIGER CREEK	INLAND, MALHEUR LAKES	HARNEY
LITTLE LUCKIAMUTE RIVER	COLUMBIA, WILLAMETTE	POLK
LITTLE MALHEUR RIVER	COLUMBIA, MALHEUR	GRANT
LITTLE MUDDY CREEK	COLUMBIA, WILLAMETTE	
LITTLE N. FORK SANTIAM RIVER	COLUMBIA, WILLAMETTE	MARION
LITTLE N. FORK. SILVER CREEK	COLUMBIA, WILLAMETTE	MARION
LITTLE NORTH SANTIAM RIVER	COLUMBIA, WILLAMETTE	MARION
LITTLE OWYHEE RIVER	COLUMBIA, OWYHEE	MALHEUR
LITTLE PUDDING RIVER	COLUMBIA, WILLAMETTE	MARION
LITTLE RIVER	UMPQUA	DOUGLAS
LITTLE SANDY RIVER	COLUMBIA	
LITTLE SCOTTY CREEK	INLAND, MALHEUR LAKES	GRANT
LITTLE SHEEP CREEK	COLUMBIA, SNAKE	WALLOWA
LITTLE TROUT CREEK	INLAND, MALHEUR LAKES	HARNEY
LITTLE WHITEHORSE CREEK	INLAND, MALHEUR LAKES	MALHEUR
LITTLE YAQUINA RIVER	PACIFIC, SOUTH COAST	
LIZZIE CREEK	COLUMBIA, WILLAMETTE	COLUMBIA
LOBSTER CREEK	ROGUE	CURRY
LOBSTER CREEK	PACIFIC, SOUTH COAST	LINCOLN
LONG CREEK	KLAMATH	KLAMATH
LONG CREEK	KLAMATH	LAKE
LONG JOHN CREEK	INLAND, OREGON LAKES	LAKE
LONG TOM RIVER	COLUMBIA, WILLAMETTE	
LONG TOM RIVER	COLUMBIA, WILLAMETTE	BENTON
LONG TOM RIVER POND	COLUMBIA, WILLAMETTE	BENTON
LOOKINGGLASS CREEK	COLUMBIA, SNAKE	WALLOWA
LOOKINGGLASS CREEK	UMPQUA	DOUGLAS
LOOKOUT CREEK	COLUMBIA, WILLAMETTE	LANE
LOOKOUT CREEK	COLUMBIA, WILLAMETTE	
LOOKOUT POINT RESERVOIR	COLUMBIA, WILLAMETTE	LANE
LOON LAKE	UMPQUA	DOUGLAS
LOST CREEK	COLUMBIA	COLUMBIA
LOST CREEK	PACIFIC, NORTH COAST	COLUMBIA
LOST CREEK	COLUMBIA, WILLAMETTE	LANE
LOST CREEK	COLUMBIA	

LOST CREEK	ROGUE	JACKSON
LOST LAKE	COLUMBIA	
LOST RIVER	KLAMATH	KLAMATH
LOST RIVER	UMPQUA	DOUGLAS
LOST RIVER CANAL	KLAMATH	
LOSTINE RIVER	COLUMBIA, SNAKE	WALLOWA
LUCKIAMUTE RIVER	COLUMBIA, WILLAMETTE	POLK
LYTLE LAKE	PACIFIC, NORTH COAST	TILLAMOOK
M. FORK BERRY CREEK	COLUMBIA, WILLAMETTE	BENTON
M. FORK COQUILLE RIVER	PACIFIC, SOUTH COAST	COOS
M. FORK FIVEMILE CREEK	COLUMBIA	WASCO
M. FORK JOHN DAY RIVER	COLUMBIA, JOHN DAY	GRANT
M. FORK MALHEUR RIVER	COLUMBIA, MALHEUR	HARNEY
M. FORK OWYHEE RIVER	COLUMBIA, OWYHEE	MALHEUR
M. FORK ROGUE RIVER	ROGUE	
M. FORK SANTIAM RIVER	COLUMBIA, WILLAMETTE	LINN
MABLE CREEK	COLUMBIA	CLATSOP
MACK CREEK	COLUMBIA, WILLAMETTE	LANE
MALHEUR LAKE	INLAND, MALHEUR LAKES	HARNEY
MALHEUR RESERVOIR	COLUMBIA, SNAKE	MALHEUR
MALHEUR RIVER	COLUMBIA, MALHEUR	MALHEUR
MAPLE CREEK	PACIFIC, SOUTH COAST	LANE
MARION CREEK	COLUMBIA, WILLAMETTE	LINN
MARION LAKE	COLUMBIA, WILLAMETTE	
MARTIN CREEK	COLUMBIA, WILLAMETTE	LANE
MARYS CREEK	COLUMBIA	
MARYS RIVER	COLUMBIA, WILLAMETTE	BENTON
MCBEE CREEK	COLUMBIA, WILLAMETTE	
MCBEE LAKE	COLUMBIA, WILLAMETTE	
MCBEE POND	COLUMBIA, WILLAMETTE	BENTON
MCCAFFERY CREEK	PACIFIC, SOUTH COAST	
MCCARTHY CREEK	COLUMBIA, WILLAMETTE	MULTNOMAH
MCCORD CREEK	COLUMBIA, WILLAMETTE	MULTNOMAH
MCCOY CREEK	COLUMBIA, MALHEUR	GRANT
MCCOY CREEK	INLAND, MALHEUR LAKES	HARNEY
MCCULLY CREEK	COLUMBIA, SNAKE	WALLOWA
MCCULLY FORK	COLUMBIA, SNAKE	
MCDERMITT CREEK	COLUMBIA, OWYHEE	MALHEUR
MCDOWELL CREEK	COLUMBIA, WILLAMETTE	
MCFADDENS POND	COLUMBIA, WILLAMETTE	BENTON
MCFALL CREEK	PACIFIC, SOUTH COAST	
MCKAY CREEK	COLUMBIA, UMATILLA	UMATILLA
MCKAY CREEK.	COLUMBIA, WILLAMETTE	WASHINGTON

MCKENZIE HATCHERY	COLUMBIA, WILLAMETTE	LANE
MCKENZIE RIVER	COLUMBIA, WILLAMETTE	
MCKENZIE RIVER	COLUMBIA, WILLAMETTE	LANE
MCKENZIE RIVER	COLUMBIA, WILLAMETTE	LANE
MCNULTY CREEK	COLUMBIA, WILLAMETTE	
MCRAE CREEK	COLUMBIA, WILLAMETTE	
MCTIMMONDS CREEK	COLUMBIA, WILLAMETTE	POLK
MEACHAM CREEK	COLUMBIA, UMATILLA	UMATILLA
MEADOW CREEK	COLUMBIA, JOHN DAY	UMATILLA
MEADOW CREEK	COLUMBIA, SNAKE	UNION
MERCER LAKE	PACIFIC, SOUTH COAST	
MERRILL CREEK	PACIFIC, NORTH COAST	
MERYL CREEK	KLAMATH	KLAMATH
METOLIUS RIVER	COLUMBIA, DESCHUTES	JEFFERSON
METTMAN CREEK, MILLICOMA RIVER	PACIFIC, SOUTH COAST	COOS
MEURYS POND	COLUMBIA, WILLAMETTE	WASHINGTON
MEYRL CREEK	KLAMATH	
MIAMI RIVER	PACIFIC, NORTH COAST	
MID. FORK COQUILLE RIVER	PACIFIC, SOUTH COAST	COOS
MIDDLE CREEK	PACIFIC, SOUTH COAST	COOS
MIDDLE FK. WILLAMETTE RIVER	COLUMBIA, WILLAMETTE	LANE
MIDDLE FORK WILLAMETTE RIVER	COLUMBIA, WILLAMETTE	LANE
MIDDLE FORK WILLAMETTE RIVER	COLUMBIA, WILLAMETTE	LANE
MIDDLE FORK WOLF CREEK	COLUMBIA, MALHEUR	GRANT
MILK CREEK	COLUMBIA, WILLAMETTE	CLACKAMAS
MILL CREEK	COLUMBIA	
MILL CREEK	COLUMBIA	
MILL CREEK	COLUMBIA, WILLAMETTE	MARION
MILL CREEK	COLUMBIA, WILLAMETTE	MARION
MILL CREEK	COLUMBIA, WILLAMETTE	
MILL CREEK	COLUMBIA, WILLAMETTE	POLK
MILL CREEK	COLUMBIA, DESCHUTES	WASCO
MILL CREEK	COLUMBIA, DESCHUTES	
MILL CREEK	ROGUE	
MILL CREEK	UMPQUA	DOUGLAS
MILL CREEK	PACIFIC, SOUTH COAST	BENTON
MILLER CREEK	KLAMATH	KLAMATH
MILLER CREEK, UNNAMED TRIB	UMPQUA	DOUGLAS
MILLER LAKE	KLAMATH	KLAMATH
MILLER LAKE TRIBUTARY	KLAMATH	KLAMATH
MILLERS LAKE	COLUMBIA, WILLAMETTE	
MILLICOMA RIVER	PACIFIC, SOUTH COAST	COOS
MILTON CREEK	COLUMBIA, WILLAMETTE	COLUMBIA

MINAM RIVER	COLUMBIA, SNAKE	WALLOWA
MINGUS PARK LAKE	PACIFIC, SOUTH COAST	COOS
MINTO CREEK	COLUMBIA, WILLAMETTE	
MISSION LAKE	COLUMBIA, WILLAMETTE	
MOFFETT CREEK	COLUMBIA, WILLAMETTE	MULTNOMAH
MOHAWK RIVER	COLUMBIA, WILLAMETTE	LANE
MOLALLA RIVER	COLUMBIA, WILLAMETTE	CLACKAMAS
MOOLACK CREEK	PACIFIC, SOUTH COAST	
MOON CREEK	COLUMBIA, JOHN DAY	
MOORE CREEK	UMPQUA	DOUGLAS
MOOSE CREEK	COLUMBIA, WILLAMETTE	LINN
MOOSE CREEK	COLUMBIA, WILLAMETTE	
MORGAN CREEK	INLAND, OREGON LAKES	LAKE
MORRIS CREEK	INLAND, MALHEUR LAKES	HARNEY
MORTON CREEK	PACIFIC, SOUTH COAST	COOS
MOSBY CREEK	COLUMBIA, WILLAMETTE	LANE
MOSIER CREEK	COLUMBIA	WASCO
MOSS CREEK, CHEWAUCAN RIVER	INLAND, OREGON LAKES	LAKE
MOUNTAIN CREEK	COLUMBIA, JOHN DAY	
MOWICH CREEK	UMPQUA	DOUGLAS
MT. SCOTT CREEK	COLUMBIA, WILLAMETTE	CLACKAMAS
MUD CREEK	COLUMBIA	
MUD CREEK	INLAND, MALHEUR LAKES	HARNEY
MUD CREEK	INLAND, MALHEUR LAKES	HARNEY
MUD CREEK	INLAND, MALHEUR LAKES	HARNEY
MUD CREEK	INLAND, OREGON LAKES	LAKE
MUDDY CREEK	COLUMBIA, WILLAMETTE	
MUDDY CREEK	COLUMBIA, WILLAMETTE	
MUDDY CREEK	INLAND, OREGON LAKES	LAKE
MUDDY CREEK	INLAND, OREGON LAKES	
MUDDY CREEK, GOOSE LAKE	INLAND, OREGON LAKES	LAKE
MULE CREEK	ROGUE	CURRY
MULTNOMAH CREEK	COLUMBIA, WILLAMETTE	
MUNS CREEK	UMPQUA	DOUGLAS
MUNSEL CREEK	PACIFIC, SOUTH COAST	LANE
MUNSEL LAKE	PACIFIC, SOUTH COAST	LANE
MYRTLE CREEK	UMPQUA	DOUGLAS
N. DEPOE BAY CREEK	PACIFIC, SOUTH COAST	LINCOLN
N. FORK ALSEA RIVER	PACIFIC, SOUTH COAST	LINCOLN
N. FORK AUGUR CREEK	INLAND, MALHEUR LAKES	LAKE
N. FORK BEAVER CREEK	COLUMBIA, DESCHUTES	CROOK
N. FORK BEAVER CREEK	PACIFIC, SOUTH COAST	LINCOLN
N. FORK BREITENBUSH RIVER	COLUMBIA, WILLAMETTE	MARION

N. FORK BURNT RIVER	COLUMBIA, SNAKE	BAKER
N. FORK CAMAS CREEK	COLUMBIA, JOHN DAY	UMATILLA
N. FORK CLACKAMAS RIVER	COLUMBIA, WILLAMETTE	CLACKAMAS
N. FORK COQUILLE RIVER	PACIFIC, SOUTH COAST	COOS
N. FORK DEEP CREEK	COLUMBIA, WILLAMETTE	
N. FORK EAGLE CREEK	COLUMBIA, WILLAMETTE	
N. FORK GALICE CREEK	ROGUE	JOSEPHINE
N. FORK GETTINGS CREEK	COLUMBIA, WILLAMETTE	LANE
N. FORK JOHN DAY RIVER	COLUMBIA, JOHN DAY	GRANT
N. FORK JOHN DAY RIVER, UNNAME	COLUMBIA, JOHN DAY	GRANT
N. FORK KLASKANINE RIVER	COLUMBIA	CLATSOP
N. FORK MALHEUR RIVER	COLUMBIA, MALHEUR	GRANT
N. FORK MCKAY CREEK	COLUMBIA, UMATILLA	UMATILLA
N. FORK MCKAY CREEK TRIBUTARY	COLUMBIA, UMATILLA	UMATILLA
N. FORK MEACHAM CREEK	COLUMBIA, UMATILLA	
N. FORK MID. FORK WILLAMETTE R	COLUMBIA, WILLAMETTE	LANE
N. FORK MIDDLE CREEK	PACIFIC, SOUTH COAST	COOS
N. FORK NEHALEM RIVER	PACIFIC, NORTH COAST	
N. FORK NEHALEM RIVER HATCHERY	PACIFIC, NORTH COAST	
N. FORK OWYHEE RIVER	COLUMBIA, OWYHEE	MALHEUR
N. FORK POWDER RIVER	COLUMBIA, SNAKE	
N. FORK SCAPPOOSE CREEK	COLUMBIA, WILLAMETTE	COLUMBIA
N. FORK SCOTTY CREEK	INLAND, MALHEUR LAKES	GRANT
N. FORK SILVER CREEK	COLUMBIA, WILLAMETTE	MARION
N. FORK SIUSLAW RIVER	PACIFIC, SOUTH COAST	LANE
N. FORK SMITH RIVER	UMPQUA	DOUGLAS
N. FORK SPRAGUE RIVER	KLAMATH	KLAMATH
N. FORK SPRING CREEK	COLUMBIA, UMATILLA	UMATILLA
N. FORK TRASK RIVER	PACIFIC, NORTH COAST	TILLAMOOK
N. FORK UMPQUA RIVER	UMPQUA	DOUGLAS
N. FORK WALLA WALLA RIVER	COLUMBIA	UMATILLA
N. FORK WILLAMETTE RIVER	COLUMBIA, WILLAMETTE	LANE
N. FORK YACHATS RIVER	PACIFIC, SOUTH COAST	LINCOLN
N. FORK YAMHILL RIVER	COLUMBIA, WILLAMETTE	YAMHILL
N. FORK YAQUINA RIVER	PACIFIC, SOUTH COAST	LINCOLN
N. FORK YEW CREEK	PACIFIC, SOUTH COAST	BENTON
N. SANTIAM RIVER	COLUMBIA, WILLAMETTE	LINN
N.FORK ELK CREEK	PACIFIC, NORTH COAST	CLATSOP
NASH LAKE	COLUMBIA, WILLAMETTE	
NEAL CREEK	COLUMBIA	HOOD RIVER
NEAWANNA CREEK	PACIFIC, NORTH COAST	CLATSOP
NECANICUM RIVER	PACIFIC, NORTH COAST	CLATSOP
NECANICUM RIVER TRIBUTARY	PACIFIC, NORTH COAST	CLATSOP

NEEDLE BRANCH CREEK	PACIFIC, SOUTH COAST	LINCOLN
NEHALEM RIVER	PACIFIC, NORTH COAST	CLATSOP
NEHALEM RIVER TRIBUTARY	PACIFIC, NORTH COAST	COLUMBIA
NELSON CREEK	PACIFIC, SOUTH COAST	LANE
NELSON LAKE	COLUMBIA, WILLAMETTE	
NESTUCCA RIVER	PACIFIC, NORTH COAST	TILLAMOOK
NETARTS BAY	PACIFIC, NORTH COAST	TILLAMOOK
NETARTS BAY CREEK	PACIFIC, NORTH COAST	TILLAMOOK
NIAGARA CREEK	PACIFIC, NORTH COAST	TILLAMOOK
NICOLL CREEK	INLAND, MALHEUR LAKES	
NOEL CREEK	UMPQUA	DOUGLAS
NOHORN CREEK	COLUMBIA, WILLAMETTE	
NORTH CREEK	INLAND, OREGON LAKES	LAKE
NORTH CREEK, SILETZ RIVER	PACIFIC, SOUTH COAST	LINCOLN
NORTH POWDER RIVER	COLUMBIA, SNAKE	BAKER
NORTH TENMILE LAKE	PACIFIC, SOUTH COAST	COOS
NORTH WOLF CREEK	COLUMBIA, DESCHUTES	CROOK
NORTHRUP CREEK	PACIFIC, NORTH COAST	
NOTI CREEK	COLUMBIA, WILLAMETTE	LANE
NOTTIN CREEK	KLAMATH	
OAK CREEK	PACIFIC, NORTH COAST	
OAK CREEK	COLUMBIA, WILLAMETTE	
OAK CREEK	COLUMBIA, WILLAMETTE	LINN
OAK CREEK	COLUMBIA, WILLAMETTE	BENTON
OAK CREEK TRIBUTARY	COLUMBIA, WILLAMETTE	BENTON
ODELL LAKE	COLUMBIA, DESCHUTES	KLAMATH
ODESSA CREEK	KLAMATH	KLAMATH
ODFW REARING POND	COLUMBIA, WILLAMETTE	MARION
OLIVER CREEK	COLUMBIA, WILLAMETTE	BENTON
OO SPRING	INLAND, MALHEUR LAKES	HARNEY
OREGON CANYON CREEK	COLUMBIA, OWYHEE	MALHEUR
OSWEGO CREEK	COLUMBIA, WILLAMETTE	
OWL CREEK	COLUMBIA, WILLAMETTE	
OWYHEE RESERVOIR	COLUMBIA, SNAKE	
OWYHEE RIVER	COLUMBIA, OWYHEE	MALHEUR
PALMER LAKE	COLUMBIA	
PANSY CREEK	COLUMBIA, WILLAMETTE	
PARADISE CREEK	KLAMATH	KLAMATH
PARADISE CREEK	UMPQUA	DOUGLAS
PARK CREEK	COLUMBIA, WILLAMETTE	LINN
PASS CREEK	UMPQUA	DOUGLAS
PASS CREEK	UMPQUA	DOUGLAS
PATAHA CREEK	PACIFIC, SOUTH COAST	LANE

PATTERSON MILL POND	UMPQUA	DOUGLAS
PAULINA LAKE	COLUMBIA, DESCHUTES	
PEARSON CREEK	COLUMBIA, UMATILLA	UMATILLA
PEBBLE CREEK	PACIFIC, NORTH COAST	COLUMBIA
PEDEE CREEK	COLUMBIA, WILLAMETTE	POLK
PELICAN LAKE	INLAND, OREGON LAKES	LAKE
PERKIN SLOUGH	COLUMBIA, WILLAMETTE	LINN
PERKINS CREEK	COLUMBIA, WILLAMETTE	YAMHILL
PHEASANT CREEK	UMPQUA	DOUGLAS
PHILLIPS CREEK	COLUMBIA, SNAKE	UNION
PHIPPS POND	COLUMBIA, JOHN DAY	
PICK CREEK	COLUMBIA, WILLAMETTE	
PINE CREEK	COLUMBIA, JOHN DAY	UMATILLA
PINE CREEK	COLUMBIA	UMATILLA
PINE CREEK	COLUMBIA, SNAKE	BAKER
PINE CREEK	COLUMBIA, MALHEUR	MALHEUR
PINE CREEK	INLAND, OREGON LAKES	LAKE
PINE CREEK	COLUMBIA, SNAKE	BAKER
PINE HOLLOW	COLUMBIA, JOHN DAY	SHERMAN
PINE HOLLOW SEEP	COLUMBIA	WASCO
PINHEAD CREEK	COLUMBIA, WILLAMETTE	CLACKAMAS
PISTOL RIVER	PACIFIC, SOUTH COAST	
PLENTY WATER CREEK	COLUMBIA, WILLAMETTE	
PLUNKETT CREEK	COLUMBIA, WILLAMETTE	BENTON
PLYMPTON CREEK	COLUMBIA	CLATSOP
POCKET CREEK	COLUMBIA	
POISON CREEK	INLAND, MALHEUR LAKES	
POLE CREEK.	KLAMATH	KLAMATH
POLLY CREEK	COLUMBIA, DESCHUTES	CROOK
PORCUPINE CREEK	INLAND, OREGON LAKES	LAKE
POT CREEK	COLUMBIA, WILLAMETTE	
POWDER RIVER	COLUMBIA, SNAKE	UNION
POWDER RIVER	COLUMBIA, SNAKE	UNION
PRIDAY RESERVOIR	INLAND, OREGON LAKES	LAKE
PRIVATE POND	ROGUE	JOSEPHINE
PUDDING CREEK	COLUMBIA, WILLAMETTE	LANE
PUDDING RIVER	COLUMBIA, WILLAMETTE	
PUDDING RIVER	COLUMBIA, WILLAMETTE	
PUEBLO CREEK	INLAND, MALHEUR LAKES	
PYRAMID CREEK	COLUMBIA, WILLAMETTE	LINN
QUARTZ CREEK	INLAND, OREGON LAKES	
QUARTZ CREEK	COLUMBIA, WILLAMETTE	LANE
QUINES CREEK	UMPQUA	DOUGLAS

R. MEALEY POND #2	COLUMBIA, WILLAMETTE	
RAIL CREEK	COLUMBIA, UMATILLA	UMATILLA
RAINBOW CREEK	KLAMATH	
RATTLESNAKE CREEK	COLUMBIA, OWYHEE	MALHEUR
RATTLESNAKE CREEK	INLAND, MALHEUR LAKES	HARNEY
RECORD CREEK	PACIFIC, SOUTH COAST	
RED CEDAR CREEK	PACIFIC, SOUTH COAST	CURRY
REEDVILLE CREEK	COLUMBIA, WILLAMETTE	WASHINGTON
REESE CREEK	COLUMBIA, WILLAMETTE	
RENE BOUNDS LAKE	ROGUE	JACKSON
REUBEN CREEK	ROGUE	
REYNOLDS CREEK	COLUMBIA, JOHN DAY	GRANT
RHEA CREEK	COLUMBIA	MORROW
RHODES CREEK	COLUMBIA, WILLAMETTE	
RICKREALL CREEK	COLUMBIA, WILLAMETTE	POLK
RIDDLE CREEK	INLAND, MALHEUR LAKES	HARNEY
RIDER CREEK	PACIFIC, SOUTH COAST	LANE
RILEY CREEK	COLUMBIA, JOHN DAY	
RITNER CREEK	COLUMBIA, WILLAMETTE	POLK
ROARING CREEK	COLUMBIA, WILLAMETTE	WASHINGTON
ROARING RIVER	COLUMBIA, WILLAMETTE	LINN
ROARING RIVER HATCHERY	COLUMBIA, WILLAMETTE	MARION
ROARING SPRINGS	INLAND, MALHEUR LAKES	
ROBA CREEK	COLUMBIA, DESCHUTES	CROOK
ROBERTS CREEK	COLUMBIA, JOHN DAY	
ROBINHOOD CREEK	COLUMBIA	
ROCK CREEK	PACIFIC, NORTH COAST	
ROCK CREEK	COLUMBIA, WILLAMETTE	
ROCK CREEK	COLUMBIA, WILLAMETTE	CLACKAMAS
ROCK CREEK	COLUMBIA, WILLAMETTE	BENTON
ROCK CREEK	COLUMBIA, WILLAMETTE	
ROCK CREEK	COLUMBIA, DESCHUTES	WASCO
ROCK CREEK	COLUMBIA, JOHN DAY	GRANT
ROCK CREEK	INLAND, MALHEUR LAKES	LAKE
ROCK CREEK	UMPQUA	DOUGLAS
ROCK CREEK	UMPQUA	DOUGLAS
ROCK CREEK	PACIFIC, SOUTH COAST	LANE
ROCK CREEK	PACIFIC, SOUTH COAST	LINCOLN
ROCK CREEK	PACIFIC, SOUTH COAST	LINCOLN
ROCK CREEK	PACIFIC, SOUTH COAST	
ROCK CREEK	INLAND, MALHEUR LAKES	LAKE
ROCK CREEK HATCHERY	PACIFIC, SOUTH COAST	
ROCK CREEK RESERVOIR	INLAND, MALHEUR LAKES	HARNEY

ROCK CREEK TRIBUTARY	COLUMBIA, WILLAMETTE	WASHINGTON
ROCK CREEK TRIBUTARY	PACIFIC, SOUTH COAST	
ROCK CREEKE	COLUMBIA, JOHN DAY	GILLIAM
ROGUE RIVER	COLUMBIA, WILLAMETTE	POLK
ROGUE RIVER	ROGUE	CURRY
ROGUE RIVER	ROGUE	JOSEPHINE
ROGUE RIVER	ROGUE	JOSEPHINE
ROGUE RIVER	ROGUE	JACKSON
ROGUE RIVER	ROGUE	JACKSON
ROGUE RIVER IRRIGATION DITCH	ROGUE	JOSEPHINE
ROGUE RIVER, UNNAMED TRIBUTARY	ROGUE	JACKSON
ROSA CREEK	INLAND, OREGON LAKES	
ROUGH & READY CREEK	ROGUE	JOSEPHINE
ROUGH CREEK	INLAND, MALHEUR LAKES	LAKE
ROUGH CREEK	COLUMBIA, SNAKE	WALLOWA
ROW RIVER	COLUMBIA, WILLAMETTE	
RYAN LAKE	COLUMBIA, WILLAMETTE	
S. FORK YAMHILL RIVER TRIB	COLUMBIA, WILLAMETTE	YAMHILL
S. FORK. SANTIAM RIVER TRIB	COLUMBIA, WILLAMETTE	LINN
S. FK.CROOKED RIVER TRIBUTARY	COLUMBIA, DESCHUTES	CROOK
S. FORK ALSEA RIVER	PACIFIC, SOUTH COAST	BENTON
S. FORK BEAVER CREEK	PACIFIC, SOUTH COAST	
S. FORK BLITZEN RIVER	INLAND, MALHEUR LAKES	HARNEY
S. FORK CAMP CREEK	COLUMBIA, DESCHUTES	CROOK
S. FORK COOS RIVER	PACIFIC, SOUTH COAST	COOS
S. FORK COQUILLE RIVER	PACIFIC, SOUTH COAST	COOS
S. FORK CROOKED RIVER	COLUMBIA, DESCHUTES	CROOK
S. FORK DEPOE BAY CREEK	PACIFIC, SOUTH COAST	
S. FORK EAGLE CREEK	COLUMBIA, WILLAMETTE	
S. FORK ILLINOIS RIVER	ROGUE	
S. FORK JOHN DAY RIVER	COLUMBIA, JOHN DAY	GRANT
S. FORK KLASKANINE RIVER	COLUMBIA	CLATSOP
S. FORK LITTLE BUTTE CREEK	ROGUE	JACKSON
S. FORK MALHEUR RIVER.	COLUMBIA, MALHEUR	HARNEY
S. FORK MCKENZIE RIVER	COLUMBIA, WILLAMETTE	LANE
S. FORK MIAMI RIVER	PACIFIC, NORTH COAST	
S. FORK NECANICUM RIVER	PACIFIC, NORTH COAST	CLATSOP
S. FORK OWYHEE RIVER	COLUMBIA, OWYHEE	MALHEUR
S. FORK QUINES CREEK	UMPQUA	DOUGLAS
S. FORK ROCK CREEK	COLUMBIA, WILLAMETTE	
S. FORK ROGUE RIVER	ROGUE	JACKSON
S. FORK ROGUE RIVER, UNNAMED T	ROGUE	JACKSON
S. FORK SALMON RIVER	COLUMBIA	CLACKAMAS

S. FORK SCAPPOOSE CREEK	COLUMBIA, WILLAMETTE	
S. FORK SILETZ RIVER	PACIFIC, SOUTH COAST	POLK
S. FORK SILVER CREEK	COLUMBIA, WILLAMETTE	MARION
S. FORK SISTER CREEK.	UMPQUA	DOUGLAS
S. FORK SPRAGUE RIVER	KLAMATH	KLAMATH
S. FORK SYCAN RIVER	KLAMATH	
S. FORK TRASK RIVER	PACIFIC, NORTH COAST	TILLAMOOK
S. FORK UMPQUA RIVER	UMPQUA	DOUGLAS
S. FORK WALLA WALLA RIVER	COLUMBIA	UMATILLA
S. FORK WINBERRY CREEK	COLUMBIA, WILLAMETTE	LANE
S. FORK YAMHILL RIVER	COLUMBIA, WILLAMETTE	YAMHILL
S. SANTIAM RIVER	COLUMBIA, WILLAMETTE	LINN
SADD CREEK	COLUMBIA, WILLAMETTE	
SAGINAW GRAVEL PONDS	COLUMBIA, WILLAMETTE	LANE
SALMON CREEK	COLUMBIA, WILLAMETTE	LANE
SALMON CREEK	PACIFIC, SOUTH COAST	COOS
SALMON CREEK	PACIFIC, SOUTH COAST	
SALMON RIVER	COLUMBIA	
SALMON RIVER	PACIFIC, SOUTH COAST	LINCOLN
SALT CREEK	COLUMBIA, WILLAMETTE	LANE
SALT CREEK	COLUMBIA, WILLAMETTE	POLK
SAM CREEK	PACIFIC, SOUTH COAST	
SAN ANTONE CREEK	PACIFIC, SOUTH COAST	LANE
SAND CREEK	PACIFIC, NORTH COAST	TILLAMOOK
SAND CREEK	KLAMATH	
SAND CREEK	KLAMATH	KLAMATH
SANDY CREEK	PACIFIC, SOUTH COAST	DOUGLAS
SANDY RIVER	COLUMBIA	CLACKAMAS
SANDY RIVER HATCHERY	COLUMBIA	CLACKAMAS
SANTIAM CANAL	COLUMBIA, WILLAMETTE	
SANTIAM RIVER	COLUMBIA, WILLAMETTE	MARION
SAUNDERS CREEK	ROGUE	
SAWMILL CREEK	INLAND, MALHEUR LAKES	GRANT
SAWTOOTH CREEK	INLAND, MALHEUR LAKES	HARNEY
SCAPPOOSE CREEK	COLUMBIA, WILLAMETTE	
SCHOOL CREEK	COLUMBIA, WILLAMETTE	
SCHOONER CREEK	PACIFIC, SOUTH COAST	LINCOLN
SCHOONER CREEK	PACIFIC, SOUTH COAST	
SCOGGINS CREEK	COLUMBIA, WILLAMETTE	WASHINGTON
SCORPION CREEK	COLUMBIA, WILLAMETTE	MARION
SCOTT CREEK	KLAMATH	
SCOTT CREEK	PACIFIC, SOUTH COAST	LINCOLN
SCOTTY CREEK	INLAND, MALHEUR LAKES	GRANT

SERRANO POND	INLAND, MALHEUR LAKES	HARNEY
SEVENMILE CREEK	KLAMATH	KLAMATH
SEVENTH CREEK	COLUMBIA, WILLAMETTE	LANE
SHEEPY CREEK	KLAMATH	KLAMATH
SHEEPY CREEK	KLAMATH	
SHIRTTAIL CREEK	INLAND, MALHEUR LAKES	GRANT
SHOESTRING CREEK	KLAMATH	LAKE
SHORT CREEK	KLAMATH	KLAMATH
SHOTGUN CREEK	PACIFIC, SOUTH COAST	COOS
SHOTPOUCH CREEK	COLUMBIA, WILLAMETTE	LINCOLN
SHULTZWOLD POND I	ROGUE	
SIDS RESERVOIR	INLAND, OREGON LAKES	LAKE
SILETZ RIVER	PACIFIC, SOUTH COAST	LINCOLN
SILK CREEK	COLUMBIA, WILLAMETTE	LANE
SILTCOOS LAGOON	PACIFIC, SOUTH COAST	LANE
SILTCOOS LAKE	PACIFIC, SOUTH COAST	LANE
SILTCOOS RIVER	PACIFIC, SOUTH COAST	LANE
SILVER CREEK	COLUMBIA, WILLAMETTE	MARION
SILVER CREEK	INLAND, MALHEUR LAKES	HARNEY
SILVER CREEK	INLAND, OREGON LAKES	LAKE
SILVIES RIVER	INLAND, MALHEUR LAKES	GRANT
SIMPSON CREEK	PACIFIC, SOUTH COAST	LINCOLN
SIMPSON CREEK	PACIFIC, SOUTH COAST	LINCOLN
SIMPSON CREEK	PACIFIC, SOUTH COAST	LINCOLN
SIMTUSTUS LAKE	COLUMBIA, DESCHUTES	
SIUSLAW RIVER	PACIFIC, SOUTH COAST	LANE
SIX MILE CREEK	ROGUE	JOSEPHINE
SIXES RIVER	PACIFIC, SOUTH COAST	CURRY
SKIPANON RIVER	COLUMBIA	CLATSOP
SKOOKUM CREEK	COLUMBIA, JOHN DAY	GRANT
SKULL CREEK	INLAND, MALHEUR LAKES	HARNEY
SKULL CREEK RESERVOIR	INLAND, MALHEUR LAKES	HARNEY
SLATE CREEK	ROGUE	JOSEPHINE
SLATER CREEK	PACIFIC, SOUTH COAST	LANE
SLICK ROCK CREEK	PACIFIC, SOUTH COAST	
SLY CREEK	COLUMBIA, WILLAMETTE	
SMALL CREEK	COLUMBIA, WILLAMETTE	
SMITH CREEK, SILETZ RIVER	PACIFIC, SOUTH COAST	LINCOLN
SMITH LAKE	PACIFIC, NORTH COAST	CLATSOP
SMITH LAKE	PACIFIC, NORTH COAST	CLATSOP
SMITH RIVER	UMPQUA	DOUGLAS
SMITH RIVER TRIBUTARY	UMPQUA	DOUGLAS
SMYTH CREEK	INLAND, MALHEUR LAKES	HARNEY

SNAKE RIVER	COLUMBIA, SNAKE	
SNAKE RIVER	COLUMBIA, SNAKE	BAKER
SNAKE RIVER	COLUMBIA, SNAKE	MALHEUR
SNOWSHOE CREEK	COLUMBIA, MALHEUR	
SNYDER CREEK FLATS	INLAND, OREGON LAKES	LAKE
SOAP CREEK	COLUMBIA, WILLAMETTE	BENTON
SOAP CREEK POND	COLUMBIA, WILLAMETTE	BENTON
SODA CREEK	COLUMBIA, WILLAMETTE	
SOUTH CREEK	INLAND, OREGON LAKES	LAKE
SOUTH SANTIAM RIVER	COLUMBIA, WILLAMETTE	LINN
SOUTH TENMILE LAKE	PACIFIC, SOUTH COAST	COOS
SOUTH UMPQUA RIVER	UMPQUA	DOUGLAS
SOUTH UMPQUA RIVER	UMPQUA	DOUGLAS
SPENCER CREEK	COLUMBIA, WILLAMETTE	LANE
SPENCER CREEK	KLAMATH	KLAMATH
SPENCER CREEK	PACIFIC, SOUTH COAST	LINCOLN
SPENCER CREEK	UMPQUA	DOUGLAS
SPOUT CREEK	PACIFIC, SOUTH COAST	LINCOLN
SPRAGUE RIVER	KLAMATH	KLAMATH
SPRAGUE RIVER TRIBUTARY	KLAMATH	KLAMATH
SPRING BRANCH PINE CREEK	COLUMBIA, JOHN DAY	UMATILLA
SPRING BROOK	COLUMBIA, WILLAMETTE	YAMHILL
SPRING CREEK	KLAMATH	KLAMATH
SPRING CREEK	KLAMATH	KLAMATH
SPRING CREEK	KLAMATH	JACKSON
SPRING LAKE	KLAMATH	KLAMATH
SPRING RIVER	COLUMBIA, DESCHUTES	
SPRUCE CREEK	COLUMBIA, DESCHUTES	
SQUAW CREEK	COLUMBIA, WILLAMETTE	BENTON
SQUAW CREEK	COLUMBIA, DESCHUTES	
SQUAW CREEK	COLUMBIA, OWYHEE	MALHEUR
SQUAW CREEK	INLAND, OREGON LAKES	LAKE
SQUAW CREEK, UNNAMED TRIBUTARY	COLUMBIA, WILLAMETTE	LINN
STALEY CREEK	COLUMBIA, WILLAMETTE	LANE
STANCLIFFE CREEK	INLAND, MALHEUR LAKES	HARNEY
STARR CREEK, UNNAMED TRIBUTARY	COLUMBIA, WILLAMETTE	BENTON
STEAMBOAT CREEK	UMPQUA	DOUGLAS
STEELE CREEK	PACIFIC, SOUTH COAST	COOS
STILL CREEK	COLUMBIA	
STINKING WATER CREEK	COLUMBIA, MALHEUR	HARNEY
STOATS CREEK	COLUMBIA, WILLAMETTE	
STONE CREEK	COLUMBIA, WILLAMETTE	
STOUT CREEK	COLUMBIA, WILLAMETTE	

STRAWBERRY CREEK	COLUMBIA, JOHN DAY	HARNEY
STUMPS POND	COLUMBIA, WILLAMETTE	
SUCCOR CREEK	COLUMBIA, OWYHEE	
SUCKER CREEK	ROGUE	JOSEPHINE
SUGAR CREEK	COLUMBIA, DESCHUTES	
SUMMER LAKE	INLAND, OREGON LAKES	LAKE
SUN CREEK	KLAMATH	KLAMATH
SUNDAY CREEK	COLUMBIA, WILLAMETTE	WASHINGTON
SUNSET LAKE	PACIFIC, NORTH COAST	CLATSOP
SUNSHINE CREEK	COLUMBIA, WILLAMETTE	
SUNSHINE CREEK	PACIFIC, SOUTH COAST	
SUPPLY CREEK	COLUMBIA	CLATSOP
SUTHERLIN CREEK	UMPQUA	DOUGLAS
SUTTLE LAKE	COLUMBIA, DESCHUTES	JEFFERSON
SUTTON LAKE	PACIFIC, SOUTH COAST	LANE
SWALE CREEK	UMPQUA	DOUGLAS
SWALE CREEK	PACIFIC, SOUTH COAST	
SWAMP CREEK	INLAND, OREGON LAKES	LAKE
SWAMP CREEK	PACIFIC, SOUTH COAST	LANE
SWAMP CREEK	PACIFIC, SOUTH COAST	LANE
SWAN CREEK	KLAMATH	
SWEET CREEK	PACIFIC, SOUTH COAST	LANE
SYCAN RIVER	KLAMATH	KLAMATH
SYCAN RIVER TRIBUTARY	KLAMATH	KLAMATH
TAHKENITCH CREEK	PACIFIC, SOUTH COAST	
TANDY CREEK	COLUMBIA	COLUMBIA
TANNER CREEK	COLUMBIA, WILLAMETTE	MULTNOMAH
TAUKENITCH LAKE	PACIFIC, SOUTH COAST	DOUGLAS
TAYLOR CREEK	COLUMBIA, WILLAMETTE	LANE
TAYLOR CREEK	INLAND, MALHEUR LAKES	HARNEY
TAYLOR CREEK	ROGUE	
TENMILE CREEK	COLUMBIA, OWYHEE	MALHEUR
TENMILE CREEK	UMPQUA	DOUGLAS
TENMILE CREEK	PACIFIC, SOUTH COAST	LANE
TESTAMENT CREEK	PACIFIC, NORTH COAST	TILLAMOOK
THE NARROWS SPRING	INLAND, OREGON LAKES	
THIELSON CREEK	UMPQUA	DOUGLAS
THIRTYMILE CREEK	COLUMBIA, JOHN DAY	GILLIAM
THOMAS CREEK	COLUMBIA, WILLAMETTE	
THOMAS CREEK	INLAND, OREGON LAKES	LAKE
THOMASON CREEK	KLAMATH	KLAMATH
THOMPSON CREEK	PACIFIC, SOUTH COAST	LANE
THOMPSON RESERVOIR	INLAND, OREGON LAKES	LAKE

THORNTON CREEK	PACIFIC, SOUTH COAST	LINCOLN
THREE CREEK LAKE	COLUMBIA, DESCHUTES	
THREE MILE CREEK	INLAND, MALHEUR LAKES	HARNEY
THREE MILE CREEK	KLAMATH	KLAMATH
THREE MILE RESERVOIR	INLAND, MALHEUR LAKES	HARNEY
THREEMILE CREEK	COLUMBIA, DESCHUTES	
TICKLE CREEK.	COLUMBIA, WILLAMETTE	CLACKAMAS
TIDE CREEK	PACIFIC, NORTH COAST	COLUMBIA
TILLAMOOK BAY	PACIFIC, NORTH COAST	TILLAMOOK
TILLAMOOK RIVER	PACIFIC, NORTH COAST	
TIOGA CREEK	PACIFIC, SOUTH COAST	COOS
TIPSOO CREEK	KLAMATH	KLAMATH
TOBE CREEK	PACIFIC, SOUTH COAST	LINCOLN
TRASK RIVER	PACIFIC, NORTH COAST	TILLAMOOK
TRAVERSE CREEK	COLUMBIA, WILLAMETTE	
TRIANGLE LAKE	PACIFIC, SOUTH COAST	LANE
TROUT CREEK	COLUMBIA, WILLAMETTE	CLACKAMAS
TROUT CREEK	COLUMBIA, DESCHUTES	
TROUT CREEK	COLUMBIA, OWYHEE	MALHEUR
TROUT CREEK	INLAND, MALHEUR LAKES	HARNEY
TROUT CREEK	INLAND, MALHEUR LAKES	HARNEY
TROUT CREEK.	INLAND, MALHEUR LAKES	HARNEY
TUALATIN RIVER	COLUMBIA, WILLAMETTE	CLACKAMAS
TUM TUM RIVER	COLUMBIA, WILLAMETTE	
TUNNEL CREEK	COLUMBIA, WILLAMETTE	MARION
TURNER CREEK	PACIFIC, SOUTH COAST	LANE
TWELVEMILE CREEK	INLAND, OREGON LAKES	LAKE
TWENTYMILE CREEK	INLAND, OREGON LAKES	LAKE
TYGH CREEK	COLUMBIA, DESCHUTES	WASCO
UMATILLA RIVER	COLUMBIA, UMATILLA	UMATILLA
UMPQUA RIVER	UMPQUA	DOUGLAS
UMPQUA RIVER POND	UMPQUA	DOUGLAS
UMPQUA RIVER TRIBUTARY	UMPQUA	DOUGLAS
UNITED STATES CREEK	COLUMBIA, WILLAMETTE	LINN
UNKNOWN POND	INLAND, MALHEUR LAKES	
UNNAMED CANAL	COLUMBIA, MALHEUR	
UNNAMED CREEK	PACIFIC, NORTH COAST	
UNNAMED CREEK	COLUMBIA	
UNNAMED CREEK	COLUMBIA, WILLAMETTE	BENTON
UNNAMED CREEK	INLAND, MALHEUR LAKES	HARNEY
UNNAMED CREEK	INLAND, OREGON LAKES	
UNNAMED CREEK	PACIFIC, SOUTH COAST	COOS
UNNAMED CREEK	PACIFIC, SOUTH COAST	LANE

UNNAMED CREEK	PACIFIC, SOUTH COAST	LANE
UNNAMED DITCH	UMPQUA	DOUGLAS
UNNAMED LAKE	PACIFIC, NORTH COAST	TILLAMOOK
UNNAMED MARSH	COLUMBIA, WILLAMETTE	
UNNAMED POND	COLUMBIA, WILLAMETTE	POLK
UNNAMED POND	COLUMBIA, WILLAMETTE	BENTON
UNNAMED POND	COLUMBIA, WILLAMETTE	BENTON
UNNAMED POND	COLUMBIA	MORROW
UNNAMED POND	COLUMBIA, SNAKE	
UNNAMED POND	COLUMBIA, SNAKE	
UNNAMED POND.	COLUMBIA, WILLAMETTE	
UNNAMED SPRING	INLAND, MALHEUR LAKES	
UNNAMED SPRING	INLAND, MALHEUR LAKES	
UNNAMED SPRING	INLAND, MALHEUR LAKES	HARNEY
UNNAMED SPRING	INLAND, OREGON LAKES	
UNNAMED SPRING	INLAND, OREGON LAKES	LAKE
UNNAMED SPRING	INLAND, OREGON LAKES	
UNNAMED SPRING	KLAMATH	KLAMATH
UNNAMED SPRING	KLAMATH	KLAMATH
UNNAMED SWAMP	COLUMBIA	
UNNAMED TRIBUTARY	KLAMATH	LAKE
UNNAMED TRIBUTARY	PACIFIC, SOUTH COAST	
UPPER KLAMATH LAKE	KLAMATH	KLAMATH
VALSETZ LAKE	PACIFIC, SOUTH COAST	
VARNEY CREEK	KLAMATH	KLAMATH
VERNONS POND	PACIFIC, SOUTH COAST	BENTON
VINCENT CREEK	UMPQUA	DOUGLAS
W. FORK COW CREEK	UMPQUA	DOUGLAS
W. BRANCH FALLS CREEK	COLUMBIA	MULTNOMAH
W. CHICKEN CREEK	COLUMBIA, SNAKE	
W. FORK BROADY CREEK	COLUMBIA, SNAKE	WALLOWA
W. FORK HOOD RIVER	COLUMBIA	HOOD RIVER
W. FORK HUMBUG CREEK	COLUMBIA, WILLAMETTE	
W. FORK ILLINOIS RIVER	ROGUE	JOSEPHINE
W. FORK LONG TOM RIVER	COLUMBIA, WILLAMETTE	LANE
W. FORK MARYS RIVER	COLUMBIA, WILLAMETTE	BENTON
W. FORK MILLICOMA RIVER	PACIFIC, SOUTH COAST	COOS
W. FORK MILLICOMA RIVER	PACIFIC, SOUTH COAST	COOS
W. FORK MINE CREEK	COLUMBIA, OWYHEE	MALHEUR
W. FORK NEAL CREEK	COLUMBIA	
W. FORK RATTLESNAKE CREEK	INLAND, MALHEUR LAKES	HARNEY
W. FORK SILVER CREEK	INLAND, OREGON LAKES	LAKE
W. FORK SMITH RIVER	UMPQUA	DOUGLAS

W. FORK WALLOWA RIVER	COLUMBIA, SNAKE	
W.FORK DAIRY CREEK	COLUMBIA, WILLAMETTE	
WADE CREEK	COLUMBIA, WILLAMETTE	
WADE CREEK	PACIFIC, SOUTH COAST	
WAHKEENA CREEK	COLUMBIA, WILLAMETTE	
WAITE CREEK	PACIFIC, SOUTH COAST	LANE
WALKER CREEK	PACIFIC, SOUTH COAST	LINCOLN
WALLA WALLA RIVER	COLUMBIA	UMATILLA
WALLOWA LAKE	COLUMBIA, SNAKE	WALLOWA
WALLOWA RIVER	COLUMBIA, SNAKE	WALLOWA
WALLUSKI RIVER	COLUMBIA	CLATSOP
WARM SPRING	INLAND, MALHEUR LAKES	HARNEY
WARM SPRING	INLAND, MALHEUR LAKES	HARNEY
WARM SPRING	INLAND, MALHEUR LAKES	HARNEY
WARM SPRING CREEK	INLAND, MALHEUR LAKES	HARNEY
WARM SPRINGS	COLUMBIA, MALHEUR	HARNEY
WARM SPRINGS	INLAND, MALHEUR LAKES	
WARM SPRINGS CREEK	COLUMBIA, MALHEUR	HARNEY
WARM SPRINGS RIVER	COLUMBIA, DESCHUTES	WASCO
WARNER CREEK	INLAND, OREGON LAKES	
WARNER LAKE	INLAND, OREGON LAKES	LAKE
WAVERLY LAKE	COLUMBIA, WILLAMETTE	
WENAHA RIVER	COLUMBIA, SNAKE	WALLOWA
WEST BRANCH FALLS CREEK	COLUMBIA	
WEST CREEK	COLUMBIA	CLATSOP
WEST FORK DRIFT CREEK	COLUMBIA, WILLAMETTE	MARION
WEST LINN POND	COLUMBIA, WILLAMETTE	CLACKAMAS
WESTWOOD CREEK	COLUMBIA, WILLAMETTE	
WHEELER CREEK	PACIFIC, SOUTH COAST	CURRY
WHISKEY CREEK	PACIFIC, NORTH COAST	TILLAMOOK
WHISKEY CREEK	COLUMBIA, WILLAMETTE	
WHISKEY CREEK	ROGUE	JACKSON
WHITE CREEK	UMPQUA	DOUGLAS
WHITE RIVER	COLUMBIA, DESCHUTES	WASCO
WHITEHORSE CREEK	INLAND, MALHEUR LAKES	
WHITTAKER CREEK	PACIFIC, SOUTH COAST	LANE
WHITWORTH CREEK.	KLAMATH	
WICKIUP CREEK	INLAND, MALHEUR LAKES	
WICKIUP CREEK	INLAND, MALHEUR LAKES	HARNEY
WICKIUP RES.	COLUMBIA, DESCHUTES	
WIDOW CREEK	PACIFIC, SOUTH COAST	
WILDHORSE CREEK	COLUMBIA, UMATILLA	UMATILLA
WILDHORSE CREEK	INLAND, MALHEUR LAKES	HARNEY

WILLAMETTE RIVER	COLUMBIA, WILLAMETTE	YAMHILL
WILLAMETTE RIVER	COLUMBIA, WILLAMETTE	CLACKAMAS
WILLAMETTE RIVER	COLUMBIA, WILLAMETTE	
WILLAMETTE RIVER TRIBUTARY	COLUMBIA, WILLAMETTE	
WILLAMETTE RIVER TRIBUTARY	COLUMBIA, WILLAMETTE	
WILLAMINA CREEK	COLUMBIA, WILLAMETTE	
WILLIAMSON RIVER	KLAMATH	KLAMATH
WILLIAMSON RIVER TRIBUTARY	KLAMATH	KLAMATH
WILLOW CREEK	COLUMBIA	MORROW
WILLOW CREEK	INLAND, MALHEUR LAKES	HARNEY
WILLOW CREEK	COLUMBIA, MALHEUR	MALHEUR
WILLOW CREEK	INLAND, OREGON LAKES	LAKE
WILLOW CREEK	KLAMATH	JACKSON
WILLOW CREEK	PACIFIC, SOUTH COAST	CURRY
WILSON CREEK	COLUMBIA, WILLAMETTE	LANE
WILSON RIVER	PACIFIC, NORTH COAST	
WINBERRY CREEK	COLUMBIA, WILLAMETTE	LANE
WINCHESTER CREEK	PACIFIC, SOUTH COAST	DOUGLAS
WINCHUCK RIVER	PACIFIC, SOUTH COAST	CURRY
WINDFALL CREEK	COLUMBIA, WILLAMETTE	LANE
WITHAM CREEK	INLAND, OREGON LAKES	LAKE
WIZARD CREEK	COLUMBIA, DESCHUTES	
WIZARD FALLS HATCHERY	COLUMBIA, DESCHUTES	JEFFERSON
WOAHINK CREEK	PACIFIC, SOUTH COAST	LANE
WOAHINK LAKE	PACIFIC, SOUTH COAST	LANE
WOAHINK LAKE TRIBUTARY	PACIFIC, SOUTH COAST	
WOLF CREEK	PACIFIC, NORTH COAST	WASHINGTON
WOLF CREEK	PACIFIC, SOUTH COAST	LANE
WOOD RIVER	KLAMATH	KLAMATH
WOODEN ROCK CREEK	PACIFIC, SOUTH COAST	
WOODEN ROCK CREEK	PACIFIC, SOUTH COAST	
WOODS CREEK	COLUMBIA, WILLAMETTE	
WOODS CREEK	UMPQUA	DOUGLAS
WOODWARD CREEK	PACIFIC, SOUTH COAST	COOS
XL SPRING	INLAND, OREGON LAKES	LAKE
YACHATS RIVER	PACIFIC, SOUTH COAST	LINCOLN
YACHATS RIVER TRIBUTARY	PACIFIC, SOUTH COAST	LINCOLN
YAEGER CREEK	PACIFIC, NORTH COAST	TILLAMOOK
YAQUINA BAY	PACIFIC, SOUTH COAST	LINCOLN
YAQUINA RIVER	PACIFIC, SOUTH COAST	LINCOLN
YAQUINA RIVER TRIBUTARY	PACIFIC, SOUTH COAST	
YEW CREEK TRIBUTARY	PACIFIC, SOUTH COAST	BENTON
YEW CREEK	PACIFIC, SOUTH COAST	BENTON

YOUNGS RIVER
ZIGZAG RIVER

COLUMBIA
COLUMBIA

CLATSOP
CLACKAMAS